

Hornsea Project Three
Offshore Wind Farm



Hornsea Project Three Offshore Wind Farm

Land Plan (Onshore)

Date: 26th March 2019

Document Control			
Document Properties			
Organisation	Ørsted Hornsea Project Three		
Author	Benjamin Smith		
Checked by	Richard Grist		
Approved by	Andrew Guyton		
Title	Land Plan (Onshore)		
PINS Document Number	REP4-102, REP4-103, REP4-104		
Version History			
Date	Version	Status	Description / Changes
14/05/2018	1	Final	Submitted with the application documents APP-011
15/01/2019	A	Final	Submitted at Deadline 4 (15 th Jan 2019) in 3 parts REP4-102, REP4-103, REP4-104
26/03/2019	B	Final	Submitted at Deadline 9 (26 th Mar 2019)

Ørsted

5 Howick Place,

London, SW1P 1WG

© Orsted Power (UK) Ltd, 2019. All rights reserved

Front cover picture: Kite surfer near a UK offshore wind farm © Ørsted Hornsea Project Three (UK) Ltd., 2019.

Hornsea Project Three Offshore Wind Farm

Land Plan – Onshore

Index Sheet

APFP Regulations Reference : 5(2)(i) Application Document Number : A2.3

Hornsea Project Three

Order Limits

Source: Agreement For Lease © Crown Copyright 2018, all rights reserved
Contains OS Open data © Crown copyright and database right 2018
Contains OS basemap data © Crown copyright and database right 2017
Ordnance Survey Licence number: 0100031673



Coordinate system: British National Grid
Vertical reference: ODN
Scale @ A1: 1:100000
0 1 2 3 4 5 6 7 8 Kilometres
0 0.5 1 2 3 4 5 Miles

REV	REMARK	DATE
00	First Issue	May 2018
01	Second Issue	January 2019
02	Third Issue	March 2019
...

Hornsea Project Three Offshore Wind Farm
APFP Regulations Reference: 5(2)(i)
Application Document Number: A2.3
Drawing Number: H0W03APP20
Created by: BENSM
Checked by: PEAKE
Approved by: ORLMA



Hornsea Project Three Offshore Wind Farm

Land Plan – Onshore

Sheet 1 of 35

APFP Regulations Reference : 5(2)(i) Application Document Number : A2.3

Hornsea Project Three

Order Limits

New Connection Works Rights (including restrictions) to be compulsorily acquired and temporary use of land and in relation to which it is proposed to suspend or extinguish easements, servitudes and other private rights and temporary use of land

1-001, 1-002, 1-003, 1-004, 1-006, 1-008, 1-017, 1-018, 1-019, 1-022, 1-026

New Access Rights (including restrictions) to be compulsorily acquired and temporary use of the land and in relation to which it is proposed to suspend or extinguish easements, servitudes and other private rights

1-014, 1-016

New Connection Works Rights and Access Rights (including restrictions) to be compulsorily acquired and temporary use of the land and in relation to which it is proposed to suspend or extinguish easements, servitudes and other private rights

1-007

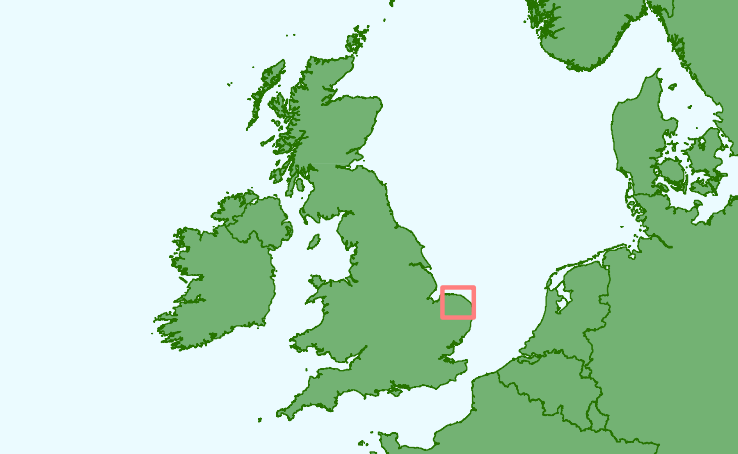
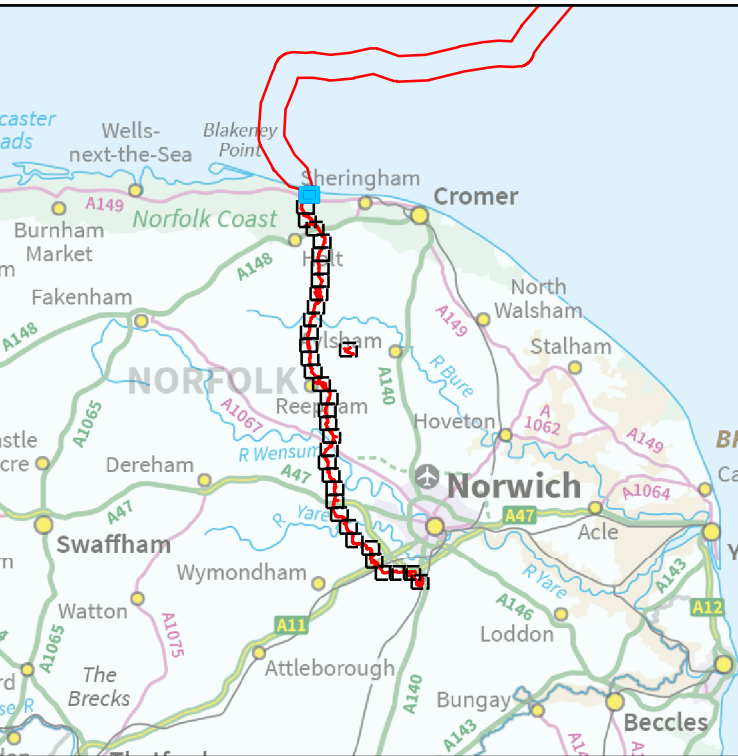
Temporary use of land and in relation to which it is proposed to temporarily suspend easements, servitudes and other private rights

1-005, 1-009, 1-010, 1-011, 1-012, 1-013, 1-015, 1-020, 1-021, 1-023, 1-024, 1-025

Mean High Water

Mean Low Water

Source:
Agreement For Lease © Crown Copyright 2018, all rights reserved
Contains OS Open data © Crown copyright and database right 2018
Contains OS basemap data © Crown copyright and database rights [2017] Ordnance Survey. Licence number: 0100031673



Coordinate system: British National Grid

Vertical reference: ODN

Scale @ A1: 1:2500

0 25 50 100 150 200 Metres

0 25 50 100 150 200 Yards

REV	REMARK	DATE
00	First Issue	May 2018
01	Second Issue	January 2019
02	Third Issue	March 2019
...
...

Hornsea Project Three Offshore Wind Farm

APFP Regulations Reference: 5(2)(i)

Application Document Number: A2.3

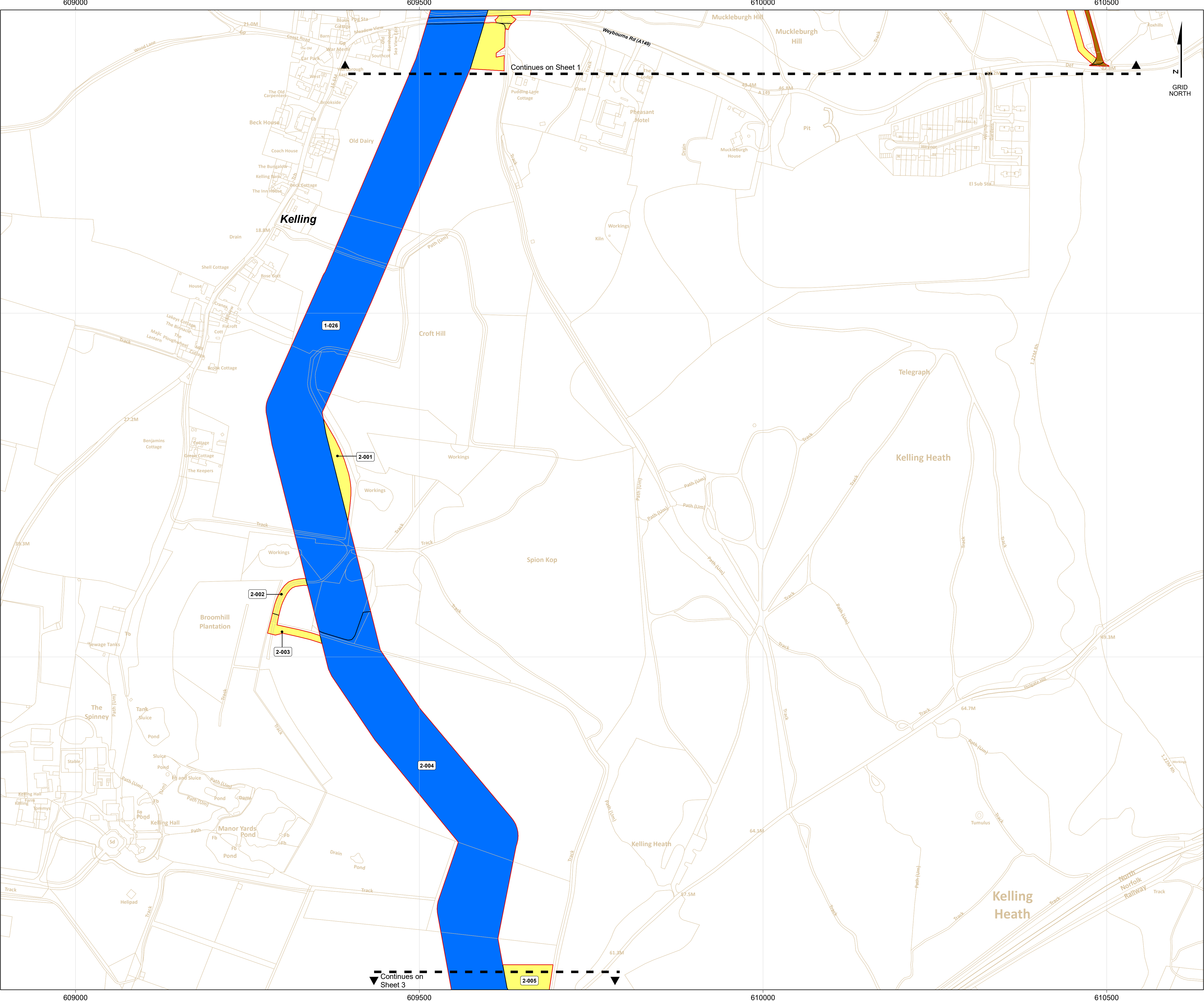
Drawing Number: HOW03APP20

Created by: BENSM

Checked by: PEAKE

Approved by: ORLMA





Hornsea Project Three Offshore Wind Farm

Land Plan – Onshore

Sheet 2 of 35

APFP Regulations Reference : 5(2)(i) Application Document Number : A2.3

Hornsea Project Three

Order Limits

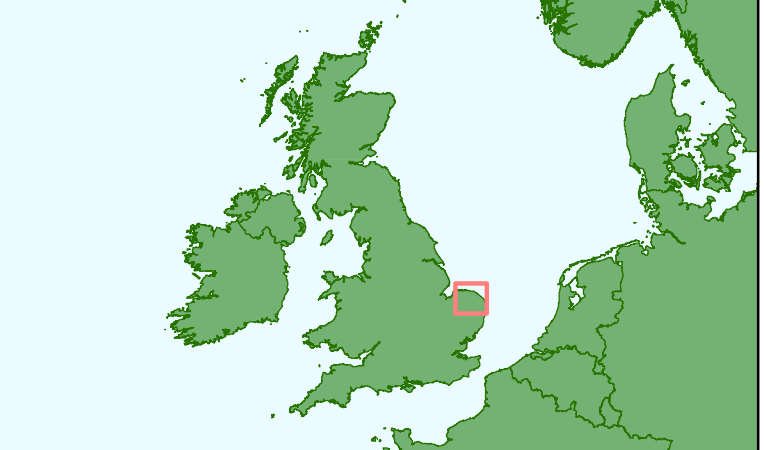
New Connection Works Rights (including restrictions) to be compulsorily acquired and temporary use of land and in relation to which it is proposed to suspend or extinguish easements, servitudes and other private rights and temporary use of land

1-026, 2-004

Temporary use of land and in relation to which it is proposed to temporarily suspend easements, servitudes and other private rights

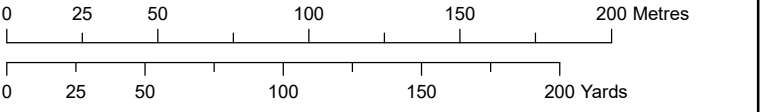
2-001, 2-002, 2-003, 2-005

Source: Agreement For Lease © Crown Copyright 2018, all rights reserved
Contains OS Open data © Crown copyright and database right 2018
Contains OS basemap data © Crown copyright and database rights [2017] Ordnance Survey. Licence number: 0100031673



Coordinate system: British National Grid
Vertical reference: ODN

Scale @ A1: 1:2500



REV	REMARK	DATE
00	First Issue	May 2018
01	Second Issue	January 2019
02	Third Issue	March 2019
---	---	---
---	---	---

Hornsea Project Three Offshore Wind Farm
APFP Regulations Reference: 5(2)(i)
Application Document Number: A2.3
Drawing Number: HOW3APP20
Created by: BENSM
Checked by: PEAKE
Approved by: ORLMA



Hornsea Project Three Offshore Wind Farm

Land Plan – Onshore

Sheet 3 of 35

APFP Regulations Reference : 5(2)(i) Application Document Number : A2.3

Hornsea Project Three

Order Limits

New Connection Works Rights (including restrictions) to be compulsorily acquired and temporary use of land and in relation to which it is proposed to suspend or extinguish easements, servitudes and other private rights and temporary use of land

2-004, 3-001, 3-002, 3-003, 3-004, 3-005, 3-006, 3-011, 3-012, 3-016, 3-017, 3-018, 3-019, 3-022, 3-023, 3-030, 3-031

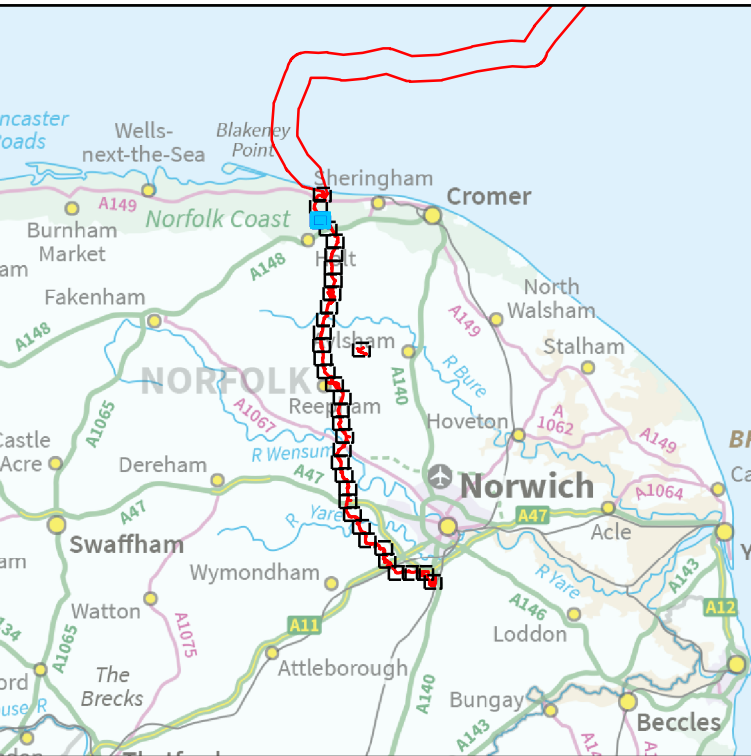
New Access Rights (including restrictions) to be compulsorily acquired and temporary use of the land and in relation to which it is proposed to suspend or extinguish easements, servitudes and other private rights

3-024, 3-025, 3-026, 3-027, 3-028

Temporary use of land and in relation to which it is proposed to temporarily suspend easements, servitudes and other private rights

2-005, 3-007, 3-008, 3-009, 3-010, 3-013, 3-014, 3-015, 3-020, 3-021, 3-029

Source:
Agreement For Lease © Crown Copyright 2018, all rights reserved
Contains OS Open data © Crown copyright and database right 2018
Contains OS basemap data © Crown copyright and database rights [2017] Ordnance Survey. Licence number: 0100031673



Coordinate system: British National Grid

Vertical reference: ODN

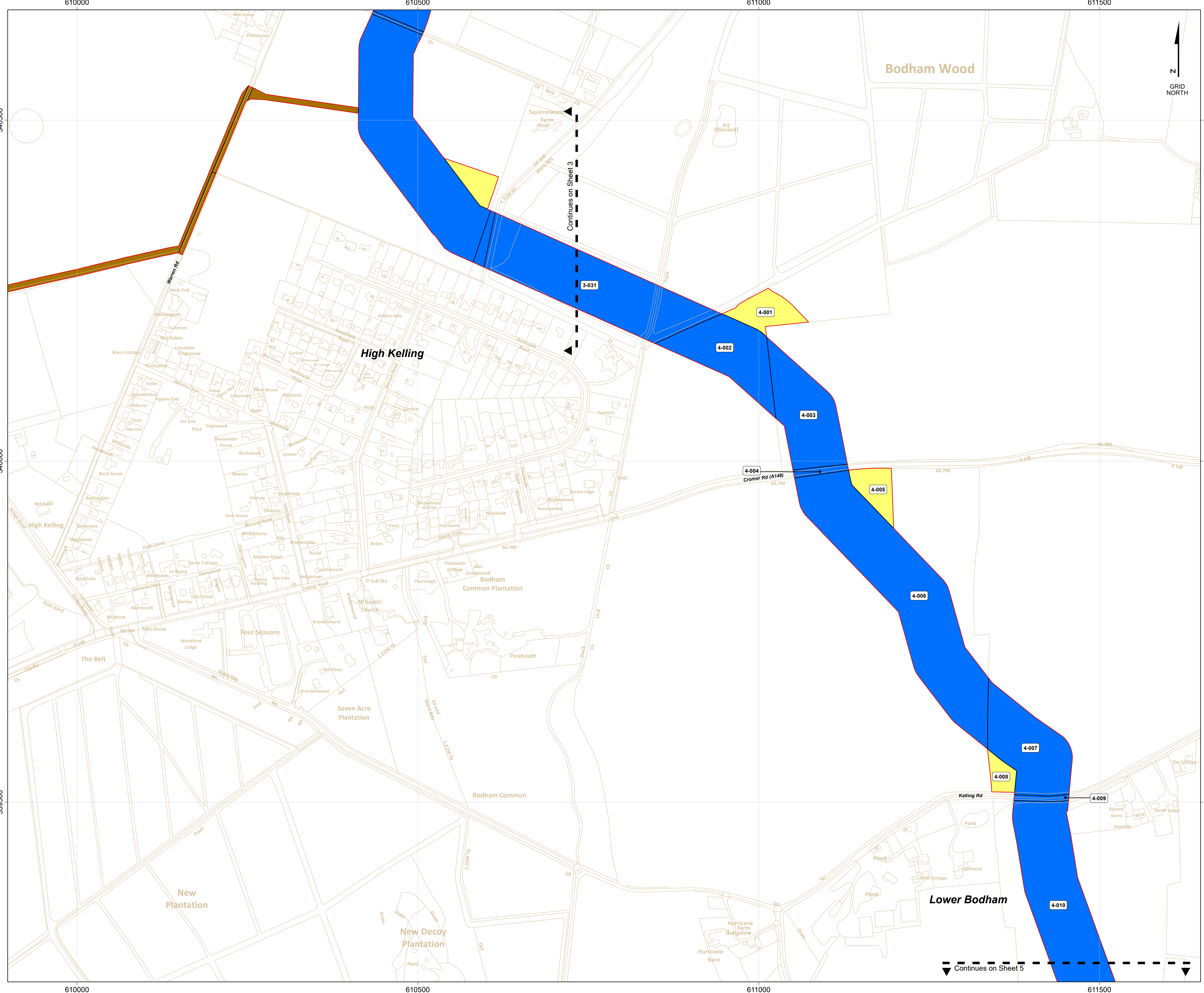
Scale @ A1: 1:2500

0 25 50 100 150 200 Metres
0 25 50 100 150 200 Yards

REV	REMARK	DATE
00	First Issue	May 2018
01	Second Issue	January 2019
02	Third Issue	March 2019
---	---	---
---	---	---

Hornsea Project Three Offshore Wind Farm
APFP Regulations Reference: 5(2)(i)
Application Document Number: A2.3
Drawing Number: HOW03APP20
Created by: BENSM
Checked by: PEAKE
Approved by: ORLMA





Hornsea Project Three Offshore Wind Farm

Land Plan – Onshore

Sheet 4 of 35

APFP Regulations Reference : 5(2)(i) Application Document Number : A2.3

Hornsea Project Three

Order Limits

New Connection Works Rights (including restrictions) to be compulsorily acquired and temporary use of land and in relation to which it is proposed to suspend or extinguish easements, servitudes and other private rights and temporary use of land

3-031, 4-002, 4-003, 4-004, 4-006, 4-007, 4-009, 4-010

Temporary use of land and in relation to which it is proposed to temporarily suspend easements, servitudes and other private rights

4-001, 4-005, 4-008

Source:
Agreement For Lease © Crown Copyright 2018, all rights reserved
Contains OS Open data © Crown copyright and database right 2018
Contains OS basemap data © Crown copyright and database rights [2017] Ordnance Survey. Licence number: 0100031673

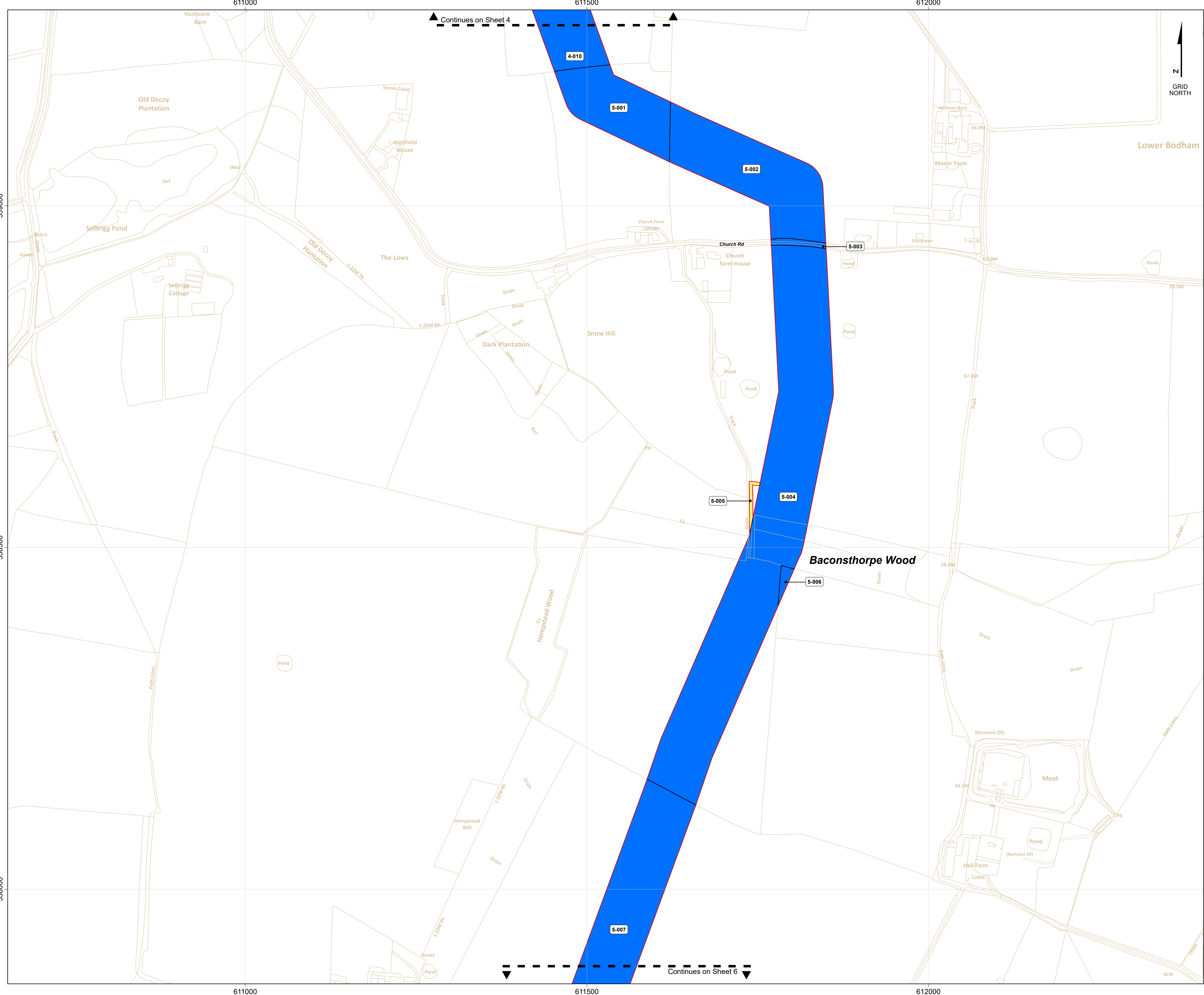
Coordinate system: British National Grid
Vertical reference: ODN
Scale @ A1: 1:2500

0 25 50 100 150 200 Metres

0 25 50 100 150 200 Yards

REV	REMARK	DATE
00	First Issue	May 2018
01	Second Issue	January 2019
02	Third Issue	March 2019
---	---	---
---	---	---

Hornsea Project Three Offshore Wind Farm
APFP Regulations Reference: 5(2)(i)
Application Document Number: A2.3
Drawing Number: HOW03APP20
Created by: BENSIM
Checked by: PEAKE
Approved by: ORLMA



Hornsea Project Three Offshore Wind Farm

Land Plan – Onshore

Sheet 5 of 35

APFP Regulations Reference : 5(2)(i) Application Document Number : A2.3

Hornsea Project Three

Order Limits

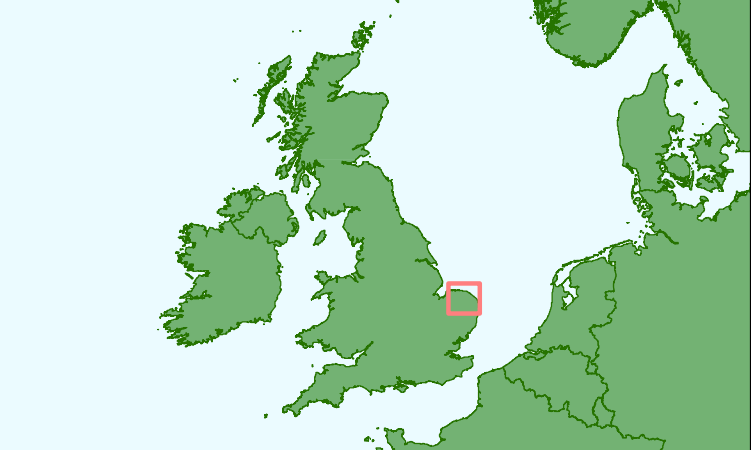
New Connection Works Rights (including restrictions) to be compulsorily acquired and temporary use of land and in relation to which it is proposed to suspend or extinguish easements, servitudes and other private rights and temporary use of land

4-010, 5-001, 5-002, 5-003, 5-004, 5-006, 5-007

Temporary use of land and in relation to which it is proposed to temporarily suspend easements, servitudes and other private rights

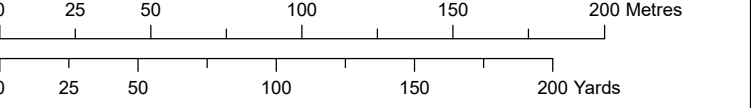
5-005

Source:
Agreement For Lease © Crown Copyright 2018, all rights reserved
Contains OS Open data © Crown copyright and database right 2018
Contains OS basemap data © Crown copyright and database rights [2017] Ordnance Survey. Licence number: 0100031673



Coordinate system: British National Grid
Vertical reference: ODN

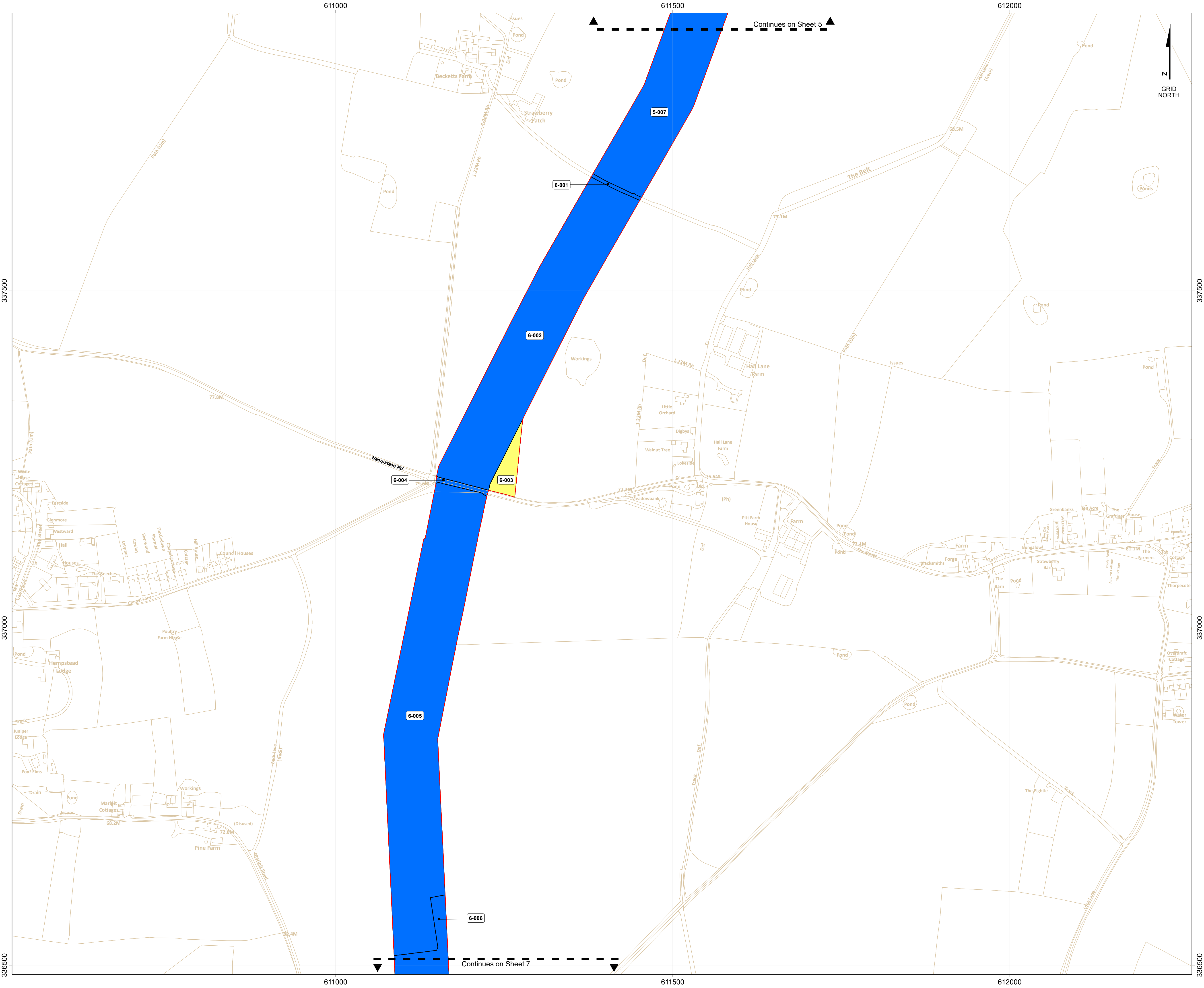
Scale @ A1: 1:2500



REV	REMARK	DATE
00	First Issue	May 2018
01	Second Issue	January 2019
02	Third Issue	March 2019
...
...

Hornsea Project Three Offshore Wind Farm
APFP Regulations Reference: 5(2)(i)
Application Document Number: A2.3
Drawing Number: HOW03APP20
Created by: BENSM
Checked by: PEAKE
Approved by: ORLMA





Hornsea Project Three Offshore Wind Farm

Land Plan – Onshore

Sheet 6 of 35

APFP Regulations Reference : 5(2)(i) Application Document Number : A2.3

Hornsea Project Three

Order Limits

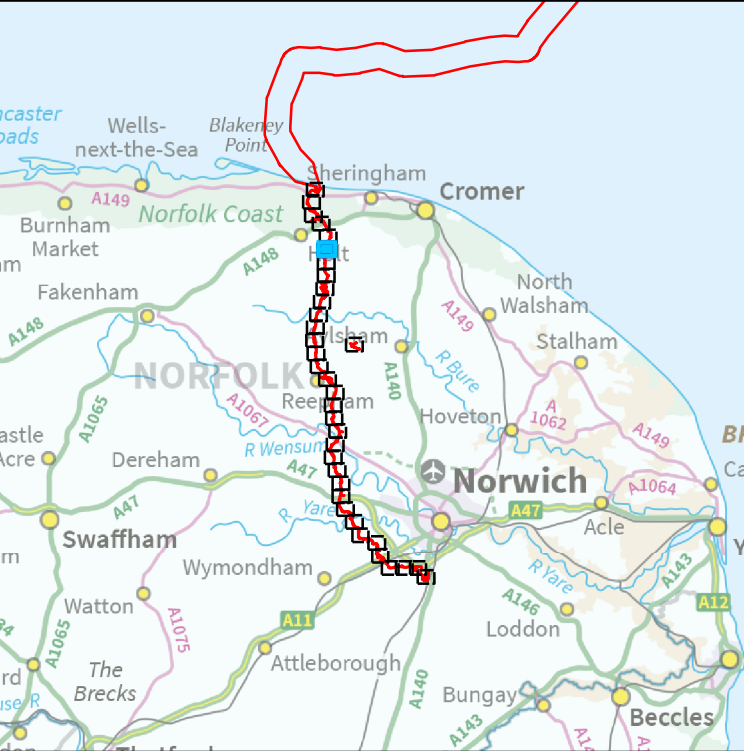
New Connection Works Rights (including restrictions) to be compulsorily acquired and temporary use of land and in relation to which it is proposed to suspend or extinguish easements, servitudes and other private rights and temporary use of land

5-007, 6-001, 6-002, 6-004, 6-005, 6-006

Temporary use of land and in relation to which it is proposed to temporarily suspend easements, servitudes and other private rights

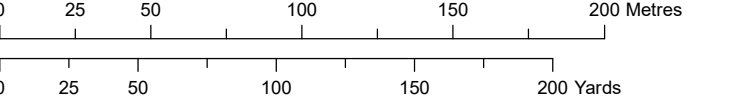
6-003

Source: Agreement For Lease © Crown Copyright 2018, all rights reserved
Contains OS Open data © Crown copyright and database right 2018
Contains OS basemap data © Crown copyright and database right 2017
Ordnance Survey, Licence number: 0100031673



Coordinate system: British National Grid
Vertical reference: ODN

Scale @ A1: 1:2500



REV	REMARK	DATE
00	First Issue	May 2018
01	Second Issue	January 2019
02	Third Issue	March 2019
---	---	---
---	---	---

Hornsea Project Three Offshore Wind Farm
APFP Regulations Reference: 5(2)(i)
Application Document Number: A2.3
Drawing Number: H0W03APP20
Created by: BENSM
Checked by: PEAKE
Approved by: ORLMA





APFP Regulations Reference : 5(2)(i) Application Document Number : A2.3

Order Limits

New Connection Works Rights (including restrictions) to be compulsorily acquired and temporary use of land and in relation to which it is proposed to suspend or extinguish easements, servitudes and other private rights and temporary use of land

6-006, 7-001A, 7-003, 7-004, 7-005, 7-006
7-007, 7-009

Temporary use of land and in relation to which it is proposed to temporarily suspend easements, servitudes and other private rights

7-001, 7-002, 7-008

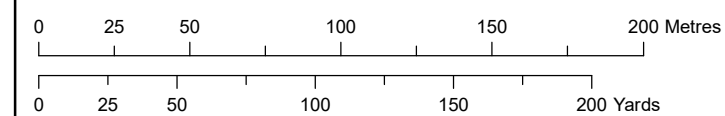
Source:
Agreement For Lease © Crown Copyright 2018, all rights reserved
Contains OS Open data © Crown copyright and database right 2018
Contains OS basemapping data © Crown copyright and database
rights [2017] Ordnance Survey. Licence number: 0100031673



Coordinate system: British National Grid

Vertical reference: ODN

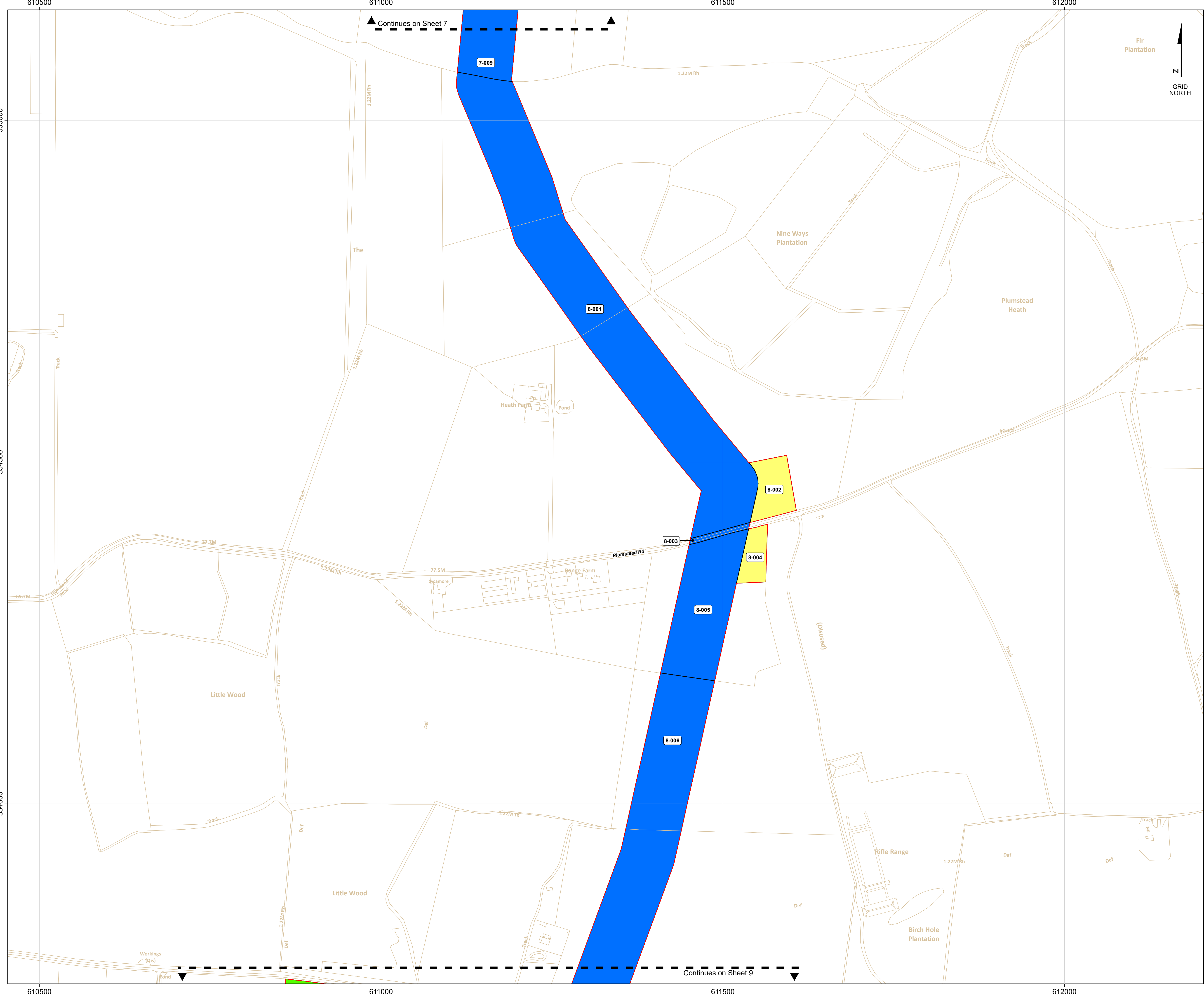
Scale @ A1: 1:2500



REV	REMARK	DATE
00	First Issue	May 2018
01	Second Issue	January 2019
02	Third Issue	March 2019
0000	0000	0000
0000	0000	0000

Hornsea Project Three Offshore Wind Farm
APFP Regulations Reference: 5(2)(i)
Application Document Number: A2.3
Drawing Number: HOW03APP20
Created by: BENSM
Checked by: PEAKE
Approved by: ORLMA





Hornsea Project Three Offshore Wind Farm

Land Plan – Onshore

Sheet 8 of 35

APFP Regulations Reference : 5(2)(i) Application Document Number : A2.3

Hornsea Project Three

Order Limits

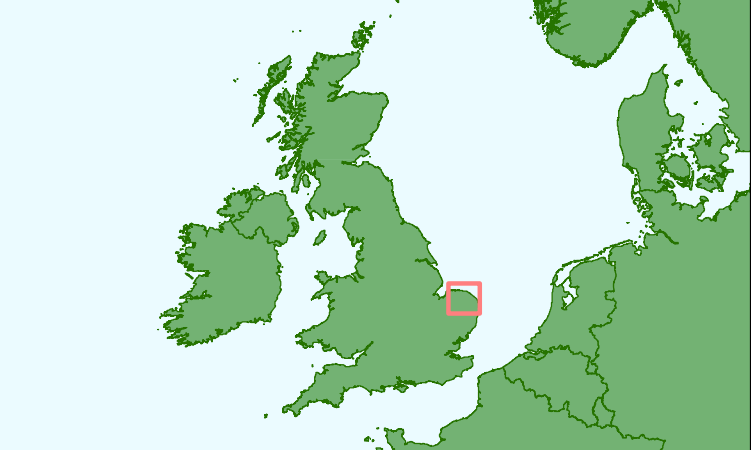
New Connection Works Rights (including restrictions) to be compulsorily acquired and temporary use of land and in relation to which it is proposed to suspend or extinguish easements, servitudes and other private rights and temporary use of land

7-009, 8-001, 8-003, 8-005, 8-006

Temporary use of land and in relation to which it is proposed to temporarily suspend easements, servitudes and other private rights

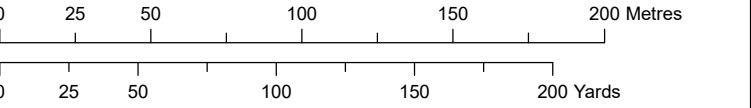
8-002, 8-004

Source: Agreement For Lease © Crown Copyright 2018, all rights reserved
Contains OS Open data © Crown copyright and database right 2018
Contains OS basemap data © Crown copyright and database rights [2017] Ordnance Survey. Licence number: 0100031673



Coordinate system: British National Grid
Vertical reference: ODN

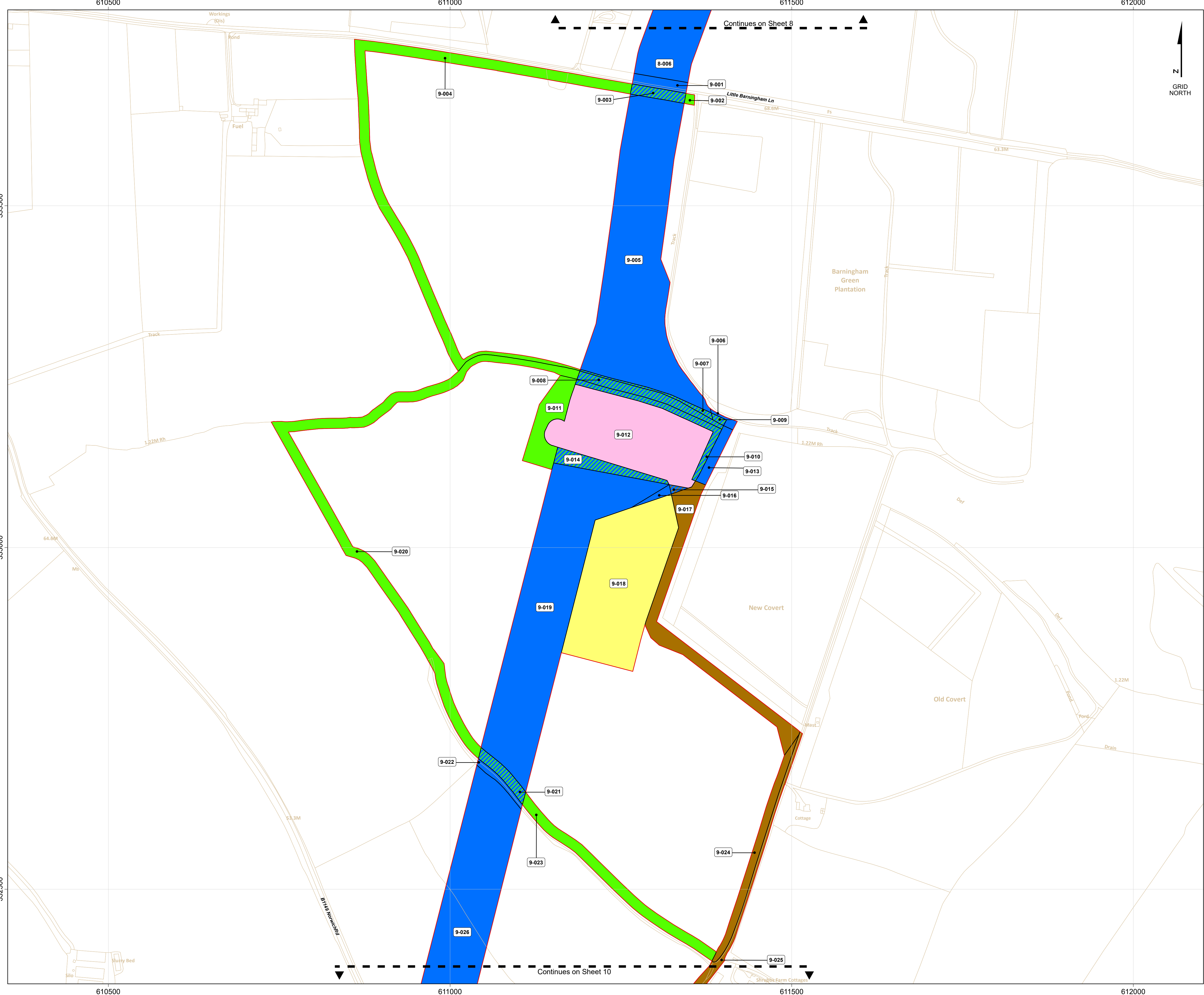
Scale @ A1: 1:2500



REV	REMARK	DATE
00	First Issue	May 2018
01	Second Issue	January 2019
02	Third Issue	March 2019
...
...

Hornsea Project Three Offshore Wind Farm
APFP Regulations Reference: 5(2)(i)
Application Document Number: A2.3
Drawing Number: HOW03APP20
Created by: BENSM
Checked by: PEAKE
Approved by: ORLMA





Hornsea Project Three

Offshore Wind Farm

Land Plan – Onshore

Sheet 9 of 35

APFP Regulations Reference : 5(2)(i) Application Document Number : A2.3

Hornsea Project Three

Order Limits

Freehold to be compulsorily acquired and temporary use of land and in relation to which it is proposed to extinguish easements, servitudes and other private rights

9-012

New Connection Works Rights (including restrictions) to be compulsorily acquired and temporary use of land and in relation to which it is proposed to suspend or extinguish easements, servitudes and other private rights and temporary use of land

8-006, 9-001, 9-005, 9-006, 9-013, 9-016, 9-019, 9-022, 9-026

New Landscaping Rights (including restrictions) to be compulsorily acquired and temporary use of the land and in relation to which it is proposed to suspend or extinguish easements, servitudes and other private rights

9-002, 9-004, 9-011, 9-020, 9-023

New Connection Works Rights and Landscaping Rights (including restrictions) to be compulsorily acquired and temporary use of the land and in relation to which it is proposed to suspend or extinguish easements, servitudes and other private rights

9-003, 9-007, 9-008, 9-009, 9-010, 9-014, 9-021

New Access Rights (including restrictions) to be compulsorily acquired and temporary use of the land and in relation to which it is proposed to suspend or extinguish easements, servitudes and other private rights

9-017, 9-024, 9-025

New Connection Works Rights and Access Rights (including restrictions) to be compulsorily acquired and temporary use of the land and in relation to which it is proposed to suspend or extinguish easements, servitudes and other private rights

9-015

Temporary use of land and in relation to which it is proposed to temporarily suspend easements, servitudes and other private rights

9-018

Source:
Agreement For Lease © Crown Copyright 2018, all rights reserved
Contains OS Open data © Crown copyright and database right 2018
Contains OS basemap data © Crown copyright and database rights (2017) Ordnance Survey. Licence number: 0100031673

Coordinate system: British National Grid
Vertical reference: ODN
Scale @ A1: 1:2500

0 25 50 100 150 200 Metres

0 25 50 100 150 200 Yards

REV	REMARK	DATE
00	First Issue	May 2018
01	Second Issue	January 2019
02	Third Issue	March 2019
...
...

Hornsea Project Three Offshore Wind Farm
APFP Regulations Reference: 5(2)(i)
Application Document Number: A2.3
Drawing Number: HONW3APP20
Created by: BENSM
Checked by: PEAKE
Approved by: ORLMA



Hornsea Project Three Offshore Wind Farm

Land Plan – Onshore

Sheet 10 of 35

APFP Regulations Reference : 5(2)(i) Application Document Number : A2.3

Hornsea Project Three

Order Limits

New Connection Works Rights (including restrictions) to be compulsorily acquired and temporary use of land and in relation to which it is proposed to suspend or extinguish easements, servitudes and other private rights and temporary use of land

9-026, 10-002, 10-003, 10-005, 10-006, 10-008, 10-009

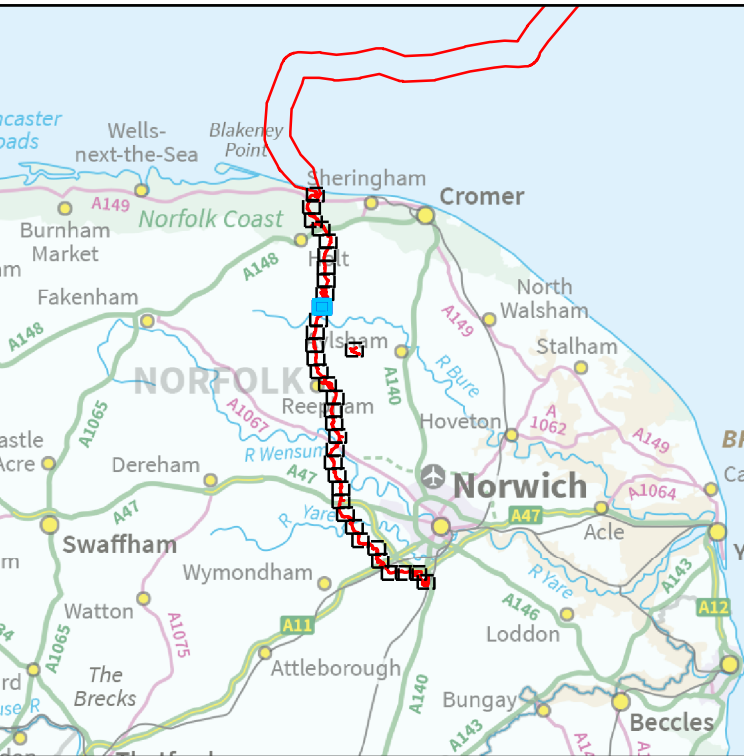
New Access Rights (including restrictions) to be compulsorily acquired and temporary use of the land and in relation to which it is proposed to suspend or extinguish easements, servitudes and other private rights

9-025, 10-004

Temporary use of land and in relation to which it is proposed to temporarily suspend easements, servitudes and other private rights

10-001, 10-007, 10-010

Source:
Agreement For Lease © Crown Copyright 2018, all rights reserved
Contains OS Open data © Crown copyright and database right 2018
Contains OS basemap data © Crown copyright and database rights [2017] Ordnance Survey. Licence number: 0100031673

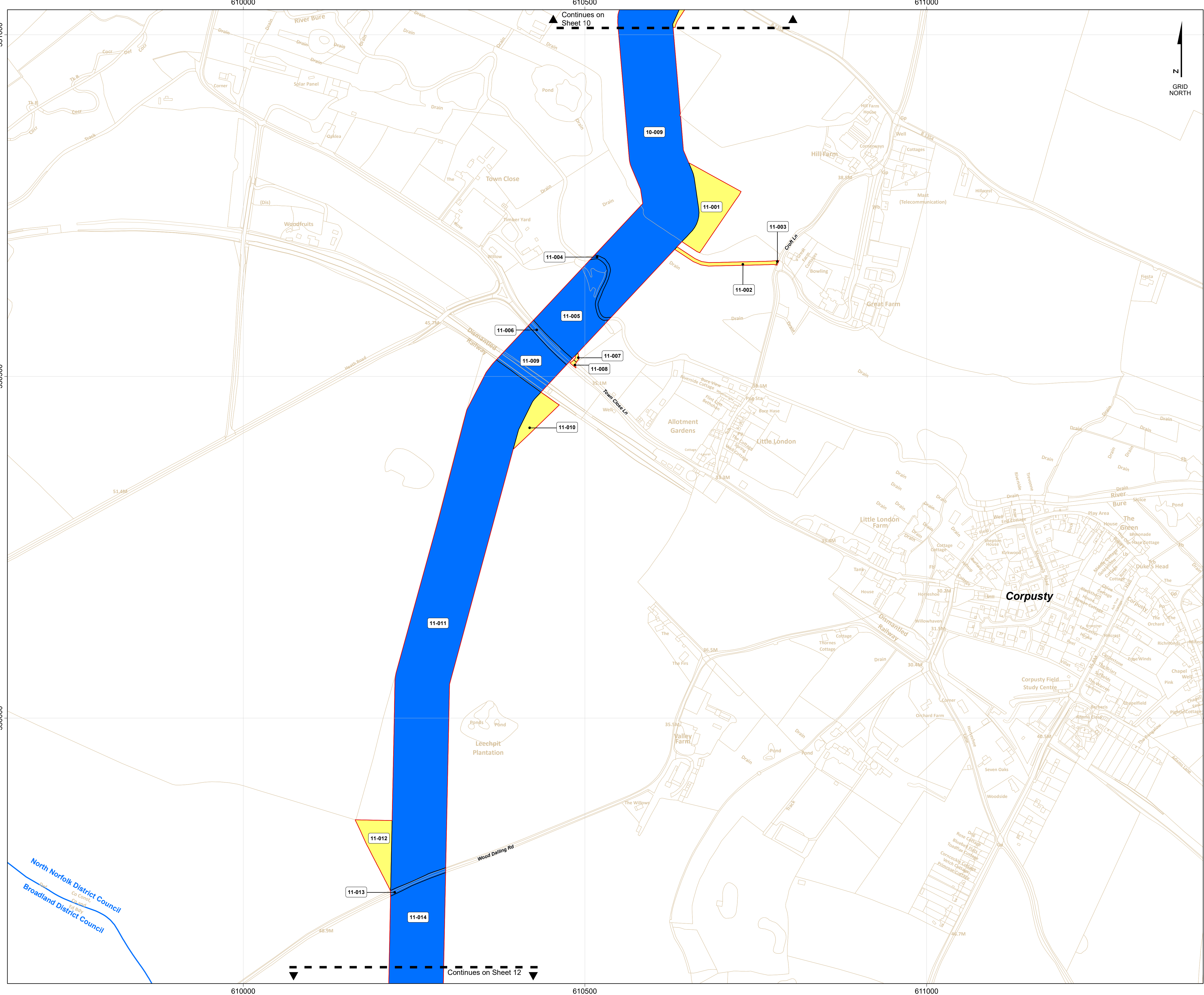


Coordinate system: British National Grid
Vertical reference: ODN
Scale @ A1: 1:2500
0 25 50 100 150 200 Metres
0 25 50 100 150 200 Yards

REV	REMARK	DATE
00	First Issue	May 2018
01	Second Issue	January 2019
02	Third Issue	March 2019
---	----	----
---	----	----

Hornsea Project Three Offshore Wind Farm
APFP Regulations Reference: 5(2)(i)
Application Document Number: A2.3
Drawing Number: HOW3APP20
Created by: BENSM
Checked by: PEAKE
Approved by: ORLMA





Hornsea Project Three Offshore Wind Farm

Land Plan – Onshore

Sheet 11 of 35

APFP Regulations Reference : 5(2)(i) Application Document Number : A2.3

Hornsea Project Three

Order Limits

New Connection Works Rights (including restrictions) to be compulsorily acquired and temporary use of land and in relation to which it is proposed to suspend or extinguish easements, servitudes and other private rights and temporary use of land

10-009, 11-004, 11-005, 11-006, 11-009, 11-011, 11-013, 11-014

Temporary use of land and in relation to which it is proposed to temporarily suspend easements, servitudes and other private rights

11-001, 11-002, 11-003, 11-007, 11-008, 11-010, 11-012

District Council Boundary

Source: Agreement For Lease © Crown Copyright 2018, all rights reserved. Contains OS Open data © Crown copyright and database right 2018. Contains OS basemap data © Crown copyright and database right 2017. Ordnance Survey. Licence number: 0100031673



Coordinate system: British National Grid

Vertical reference: ODN

Scale @ A1: 1:2500

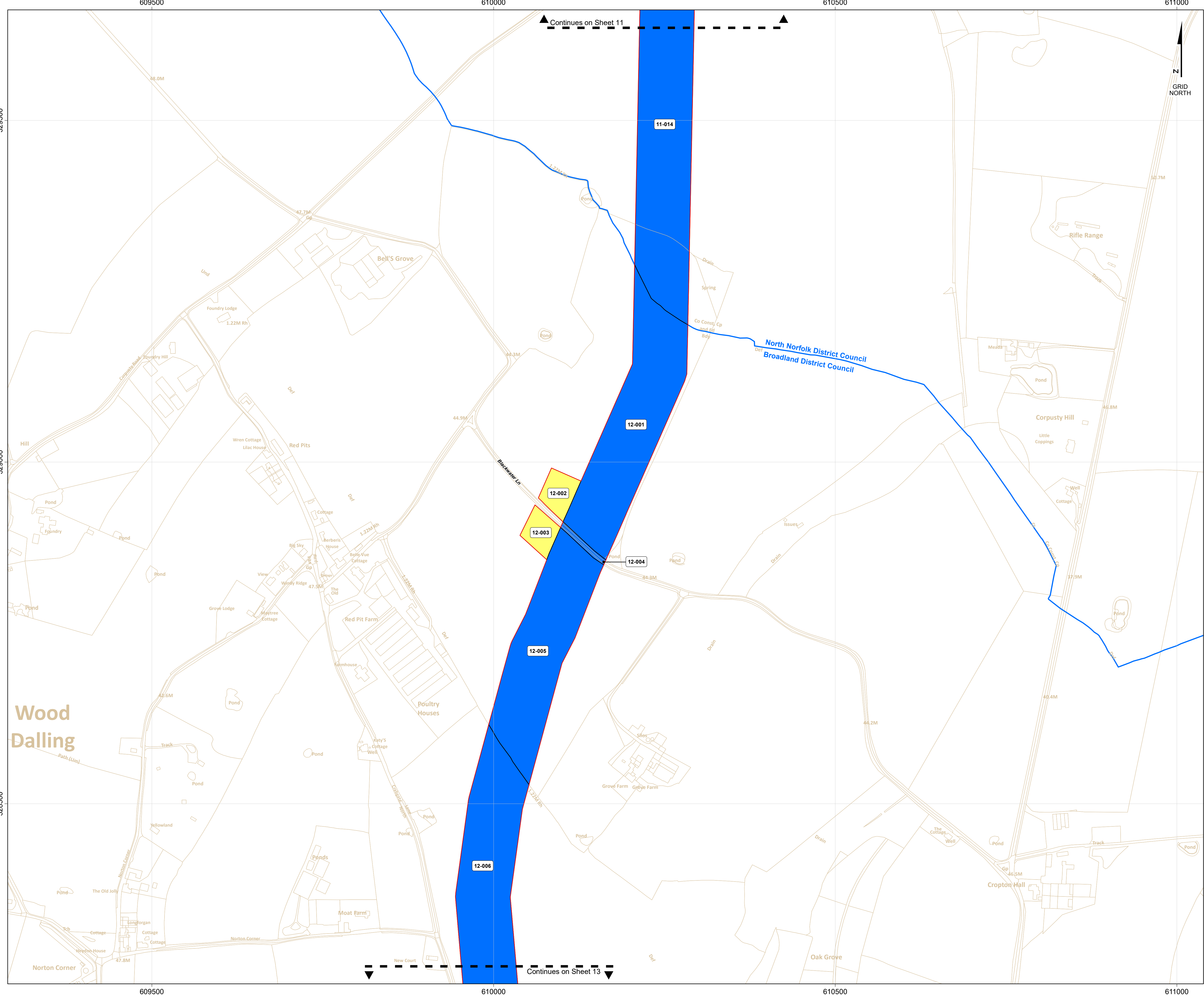
0 25 50 100 150 200 Metres

0 25 50 100 150 200 Yards

REV	REMARK	DATE
00	First Issue	May 2018
01	Second Issue	January 2019
02	Third Issue	March 2019
...
...

Hornsea Project Three Offshore Wind Farm
APFP Regulations Reference: 5(2)(i)
Application Document Number: A2.3
Drawing Number: HONW3APP20
Created by: BENSM
Checked by: PEAKE
Approved by: ORLMA





Hornsea Project Three Offshore Wind Farm

Land Plan – Onshore

Sheet 12 of 35

APFP Regulations Reference : 5(2)(i) Application Document Number : A2.3

Hornsea Project Three

Order Limits

New Connection Works Rights (including restrictions) to be compulsorily acquired and temporary use of land and in relation to which it is proposed to suspend or extinguish easements, servitudes and other private rights and temporary use of land

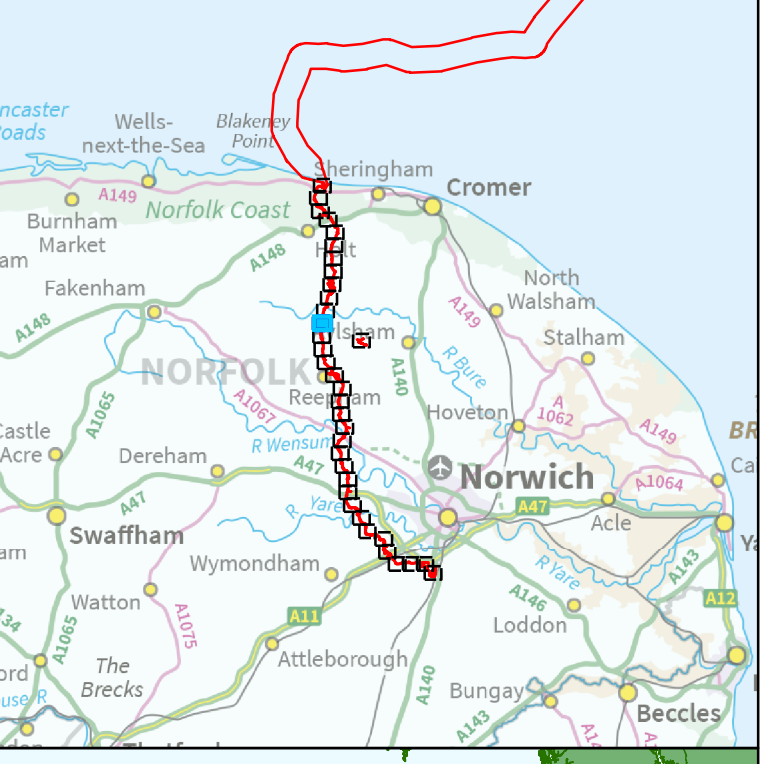
11-014, 12-001, 12-004, 12-005, 12-006

Temporary use of land and in relation to which it is proposed to temporarily suspend easements, servitudes and other private rights

12-002, 12-003

District Council Boundary

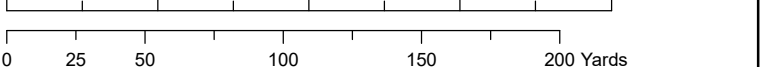
Source: Agreement For Lease © Crown Copyright 2018, all rights reserved. Contains OS Open data © Crown copyright and database right 2018. Contains OS basemap data © Crown copyright and database right 2017. Ordnance Survey. Licence number: 0100031673



Coordinate system: British National Grid

Vertical reference: ODN

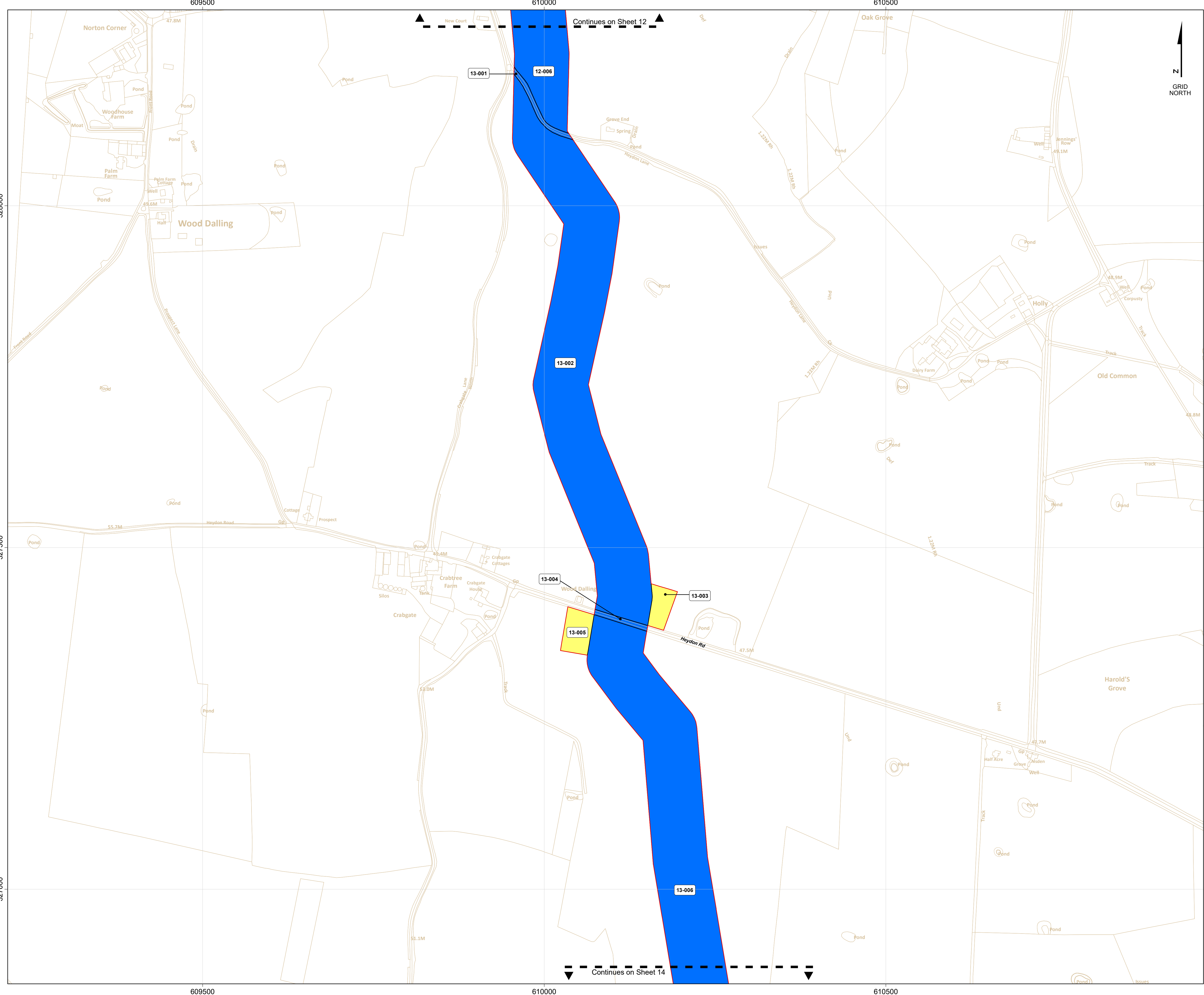
Scale @ A1: 1:2500



REV	REMARK	DATE
00	First Issue	May 2018
01	Second Issue	January 2019
02	Third Issue	March 2019
---	---	---
---	---	---

Hornsea Project Three Offshore Wind Farm
APFP Regulations Reference: 5(2)(i)
Application Document Number: A2.3
Drawing Number: HOW03APP20
Created by: BENSM
Checked by: PEAKE
Approved by: ORLMA





Hornsea Project Three Offshore Wind Farm

Land Plan – Onshore

Sheet 13 of 35

APFP Regulations Reference : 5(2)(i) Application Document Number : A2.3

Hornsea Project Three

Order Limits

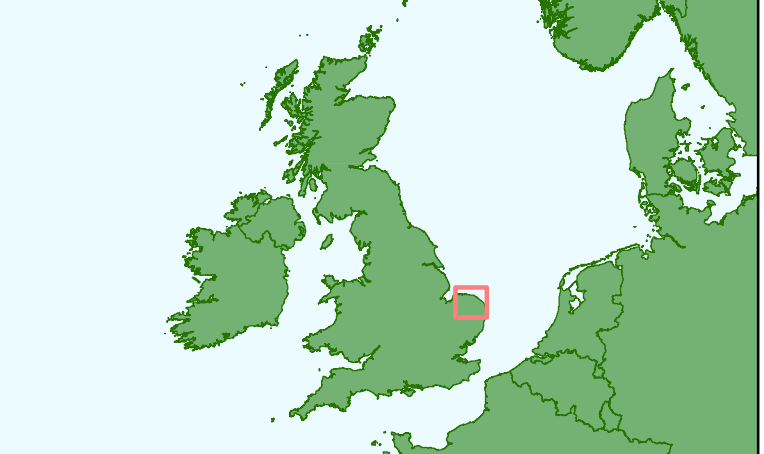
New Connection Works Rights (including restrictions) to be compulsorily acquired and temporary use of land and in relation to which it is proposed to suspend or extinguish easements, servitudes and other private rights and temporary use of land

12-006, 13-001, 13-002, 13-004, 13-006

Temporary use of land and in relation to which it is proposed to temporarily suspend easements, servitudes and other private rights

13-003, 13-005

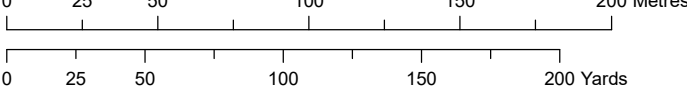
Source:
Agreement For Lease © Crown Copyright 2018, all rights reserved
Contains OS Open data © Crown copyright and database right 2018
Contains OS basemap data © Crown copyright and database rights [2017] Ordnance Survey. Licence number: 0100031673



Coordinate system: British National Grid

Vertical reference: ODN

Scale @ A1: 1:2500



REV	REMARK	DATE
00	First Issue	May 2018
01	Second Issue	January 2019
02	Third Issue	March 2019
...
...

Hornsea Project Three Offshore Wind Farm
APFP Regulations Reference: 5(2)(i)
Application Document Number: A2.3
Drawing Number: HOW03APP20
Created by: BENSM
Checked by: PEAKE
Approved by: ORLMA





Hornsea Project Three Offshore Wind Farm

Land Plan – Onshore

Sheet 14 of 35

APFP Regulations Reference : 5(2)(i) Application Document Number : A2.3

Hornsea Project Three

Order Limits

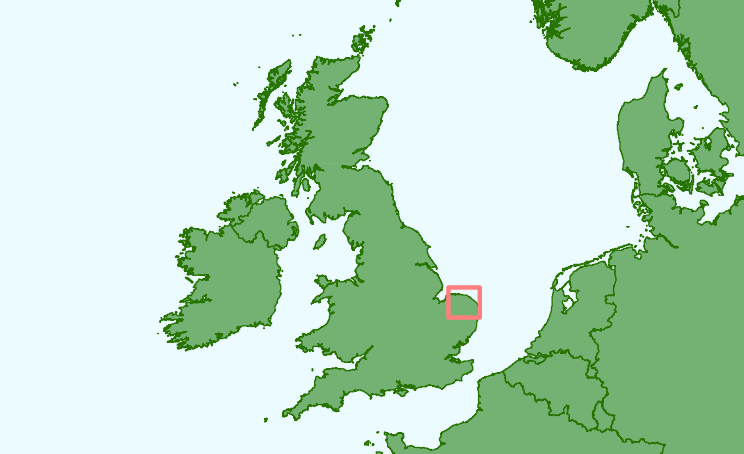
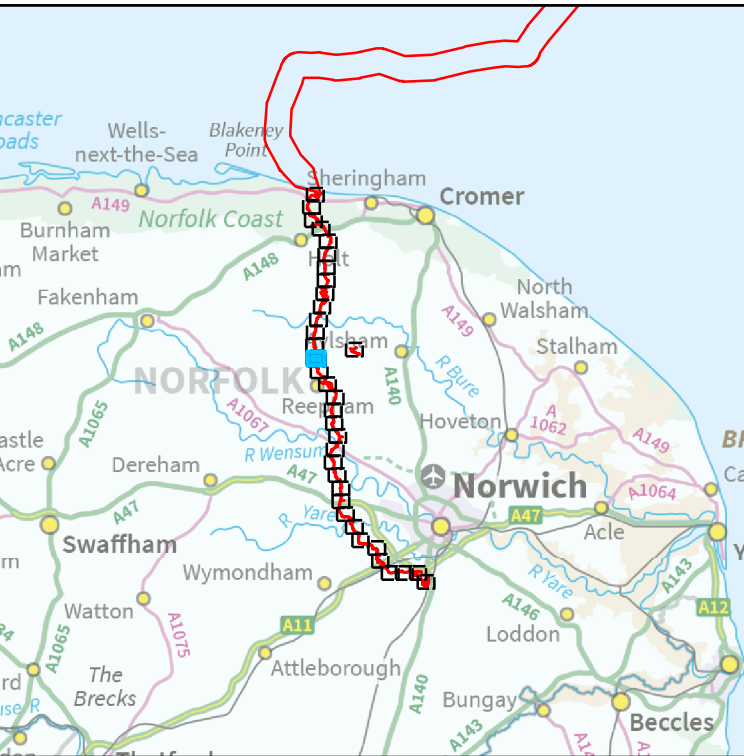
New Connection Works Rights (including restrictions) to be compulsorily acquired and temporary use of land and in relation to which it is proposed to suspend or extinguish easements, servitudes and other private rights and temporary use of land

13-006, 14-002, 14-005, 14-006, 14-007

Temporary use of land and in relation to which it is proposed to temporarily suspend easements, servitudes and other private rights

14-001, 14-003, 14-004, 14-008, 14-009

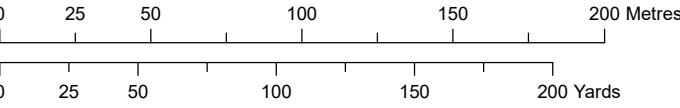
Source:
Agreement For Lease © Crown Copyright 2018, all rights reserved
Contains OS Open data © Crown copyright and database right 2018
Contains OS basemap data © Crown copyright and database rights [2017] Ordnance Survey. Licence number: 0100031673



Coordinate system: British National Grid

Vertical reference: ODN

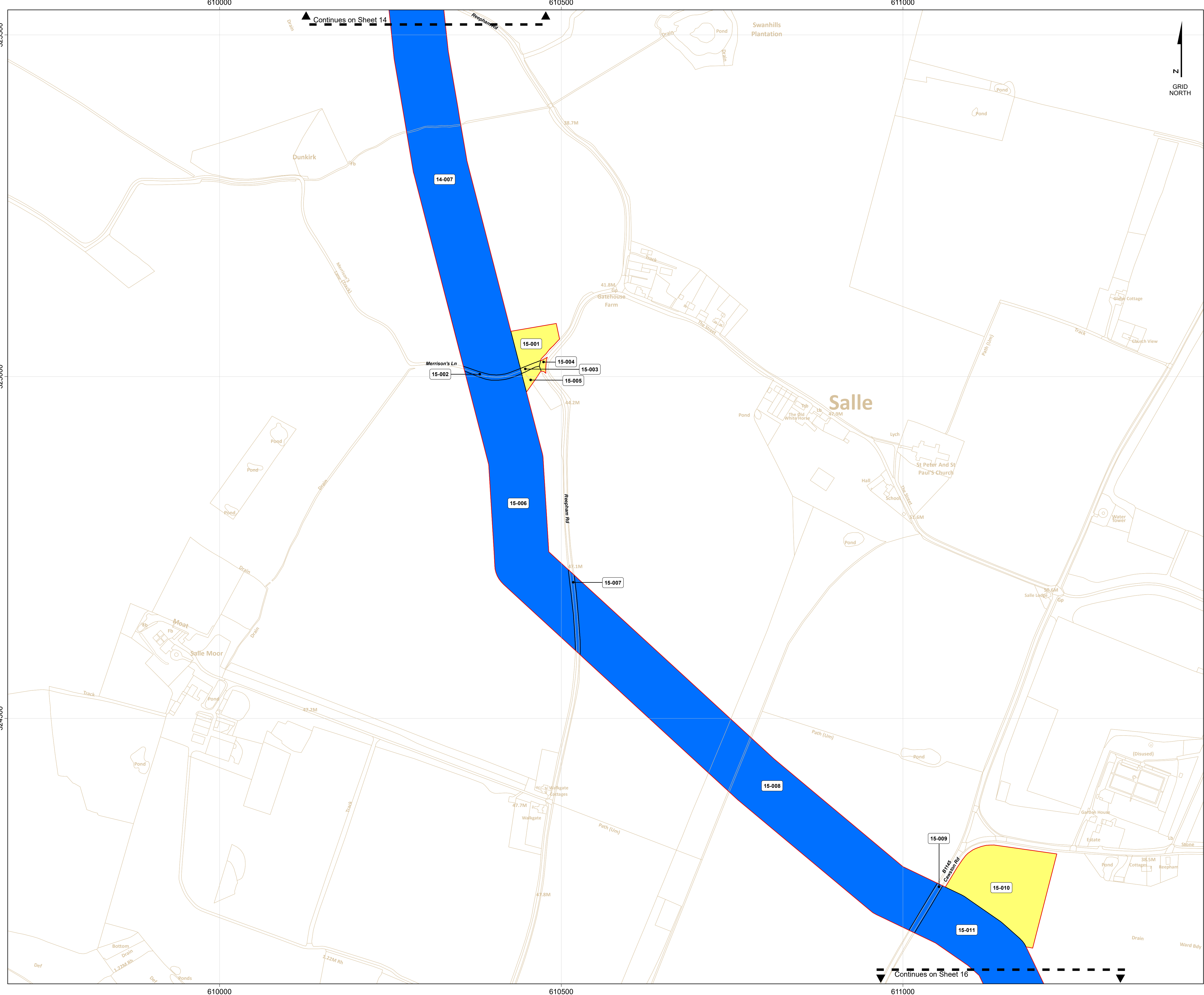
Scale @ A1: 1:2500



REV	REMARK	DATE
00	First Issue	May 2018
01	Second Issue	January 2019
02	Third Issue	March 2019
...
...

Hornsea Project Three Offshore Wind Farm
APFP Regulations Reference: 5(2)(i)
Application Document Number: A2.3
Drawing Number: HOW3APP20
Created by: BENSM
Checked by: PEAKE
Approved by: ORLMA





Hornsea Project Three Offshore Wind Farm

Land Plan – Onshore

Sheet 15 of 35


APFP Regulations Reference : 5(2)(i) Application Document Number : A2.3

Hornsea Project Three

 Order Limits

New Connection Works Rights (including restrictions) to be compulsorily acquired and temporary use of land and in relation to which it is proposed to suspend or extinguish easements, servitudes and other private rights and temporary use of land

14-007, 15-002, 15-006, 15-007, 15-008, 15-009, 15-011

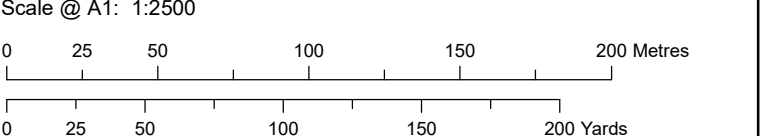
 Temporary use of land and in relation to which it is proposed to temporarily suspend easements, servitudes and other private rights

15-001, 15-003, 15-004, 15-005, 15-010

Source:
Agreement For Lease © Crown Copyright 2018, all rights reserved
Contains OS Open data © Crown copyright and database right 2018
Contains OS basemap data © Crown copyright and database rights [2017] Ordnance Survey. Licence number: 0100031673



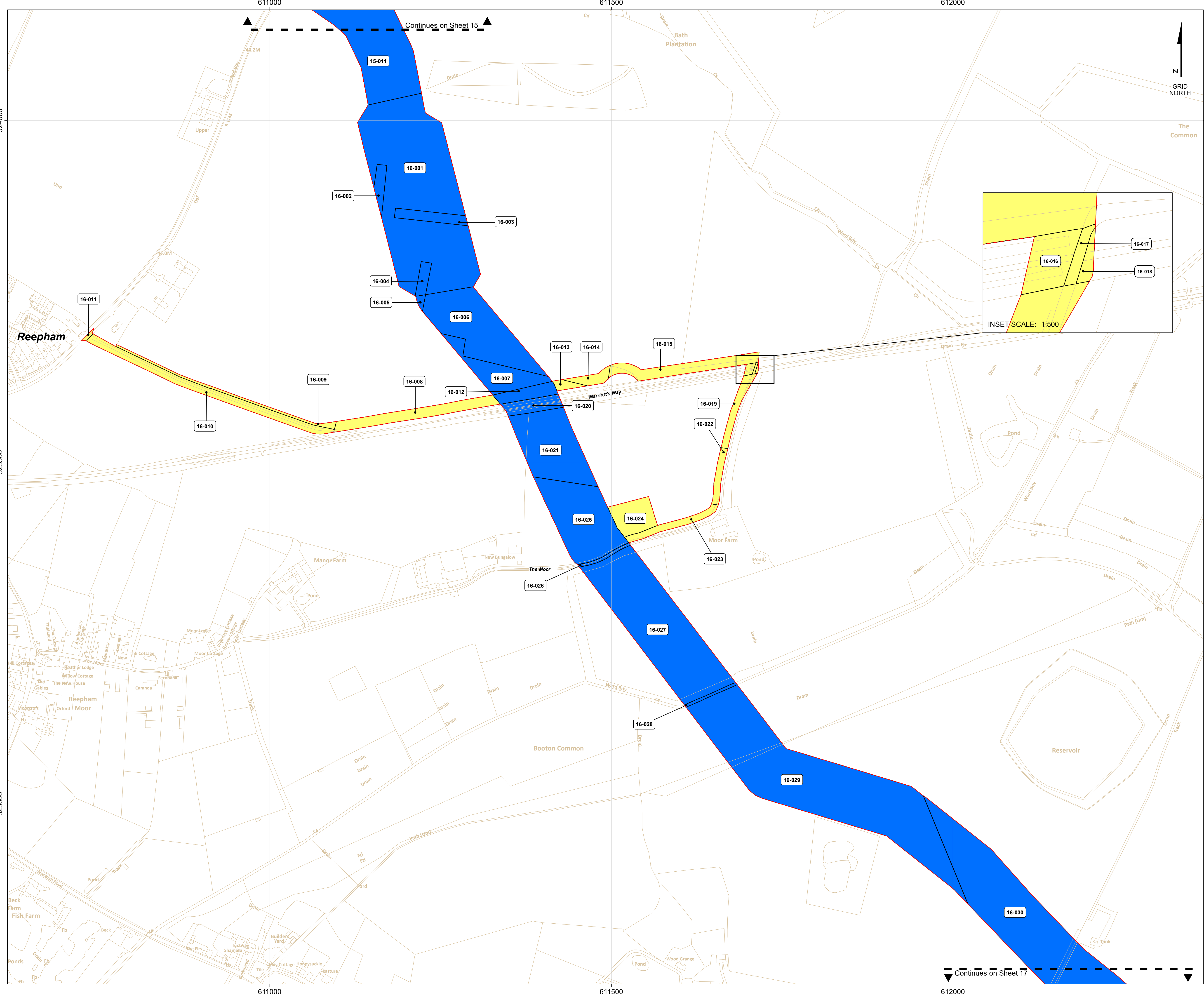
Coordinate system: British National Grid
Vertical reference: ODN
Scale @ A1: 1:2500



REV	REMARK	DATE
00	First Issue	May 2018
01	Second Issue	January 2019
02	Third Issue	March 2019
...
...

Hornsea Project Three Offshore Wind Farm
APFP Regulations Reference: 5(2)(i)
Application Document Number: A2.3
Drawing Number: HOW03APP20
Created by: BENSM
Checked by: PEAKE
Approved by: ORLMA





Hornsea Project Three Offshore Wind Farm

Land Plan – Onshore

Sheet 16 of 35

APFP Regulations Reference : 5(2)(i) Application Document Number : A2.3

Hornsea Project Three

Order Limits

New Connection Works Rights (including restrictions) to be compulsorily acquired and temporary use of land and in relation to which it is proposed to suspend or extinguish easements, servitudes and other private rights and temporary use of land

15-011, 16-001, 16-002, 16-003, 16-004, 16-005, 16-006, 16-007, 16-012, 16-020, 16-021, 16-025, 16-026, 16-027, 16-028, 16-029, 16-030

Temporary use of land and in relation to which it is proposed to temporarily suspend easements, servitudes and other private rights

16-008, 16-009, 16-010, 16-011, 16-013, 16-014, 16-015, 16-016, 16-017, 16-018, 16-019, 16-022, 16-023, 16-024

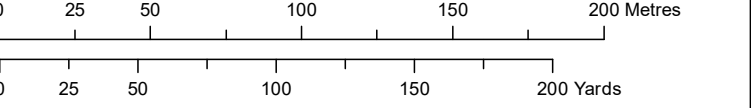
Source:
Agreement For Lease © Crown Copyright 2018, all rights reserved
Contains OS Open data © Crown copyright and database right 2018
Contains OS basemapping data © Crown copyright and database rights [2017] Ordnance Survey. Licence number: 0100031673



Coordinate system: British National Grid

Vertical reference: ODN

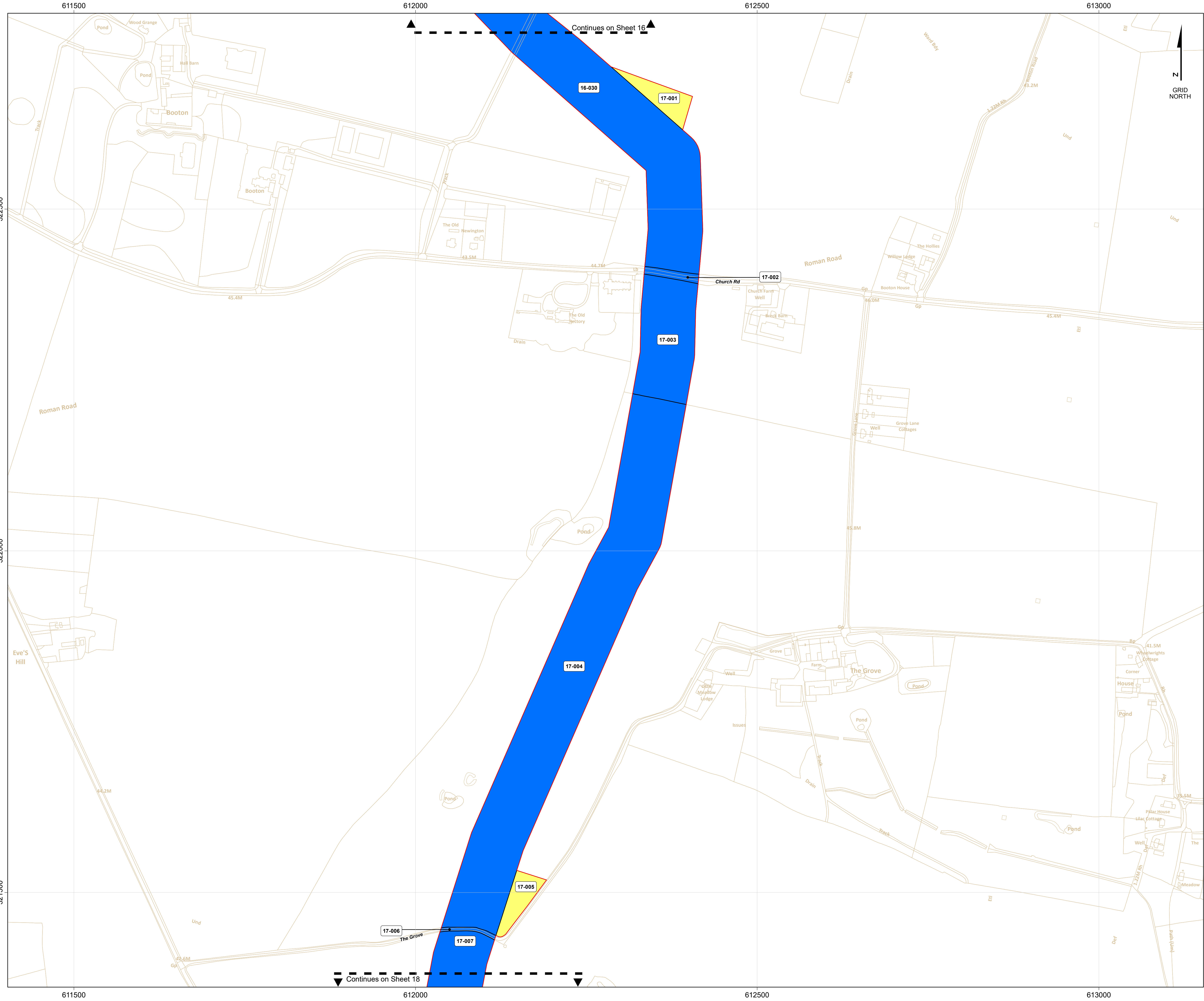
Scale @ A1: 1:2500



REV	REMARK	DATE
00	First Issue	May 2018
01	Second Issue	January 2019
02	Third Issue	March 2019
---	---	---
---	---	---

Hornsea Project Three Offshore Wind Farm
APFP Regulations Reference: 5(2)(i)
Application Document Number: A2.3
Drawing Number: HONW3APP20
Created by: BENSM
Checked by: PEAKE
Approved by: ORLMA





Hornsea Project Three Offshore Wind Farm

Land Plan – Onshore

Sheet 17 of 35

APFP Regulations Reference : 5(2)(i) Application Document Number : A2.3

Hornsea Project Three

Order Limits

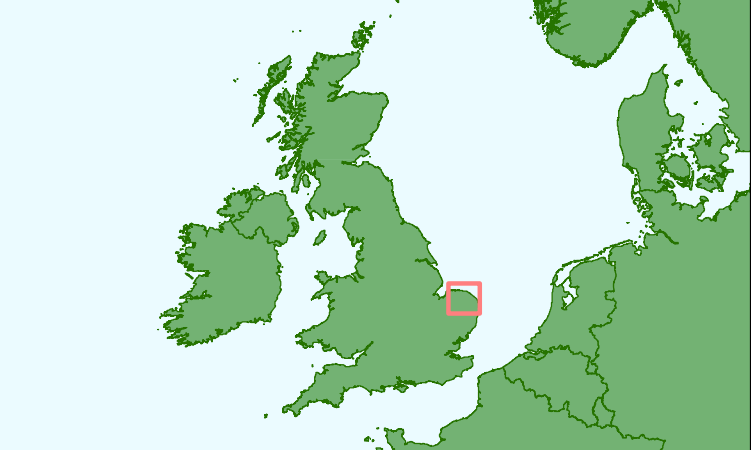
New Connection Works Rights (including restrictions) to be compulsorily acquired and temporary use of land and in relation to which it is proposed to suspend or extinguish easements, servitudes and other private rights and temporary use of land

16-030, 17-002, 17-003, 17-004, 17-006, 17-007

Temporary use of land and in relation to which it is proposed to temporarily suspend easements, servitudes and other private rights

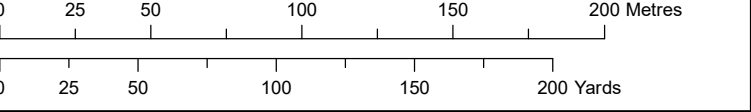
17-001, 17-005

Source:
Agreement For Lease © Crown Copyright 2018, all rights reserved
Contains OS Open data © Crown copyright and database right 2018
Contains OS basemap data © Crown copyright and database rights [2017] Ordnance Survey. Licence number: 0100031673



Coordinate system: British National Grid
Vertical reference: ODN

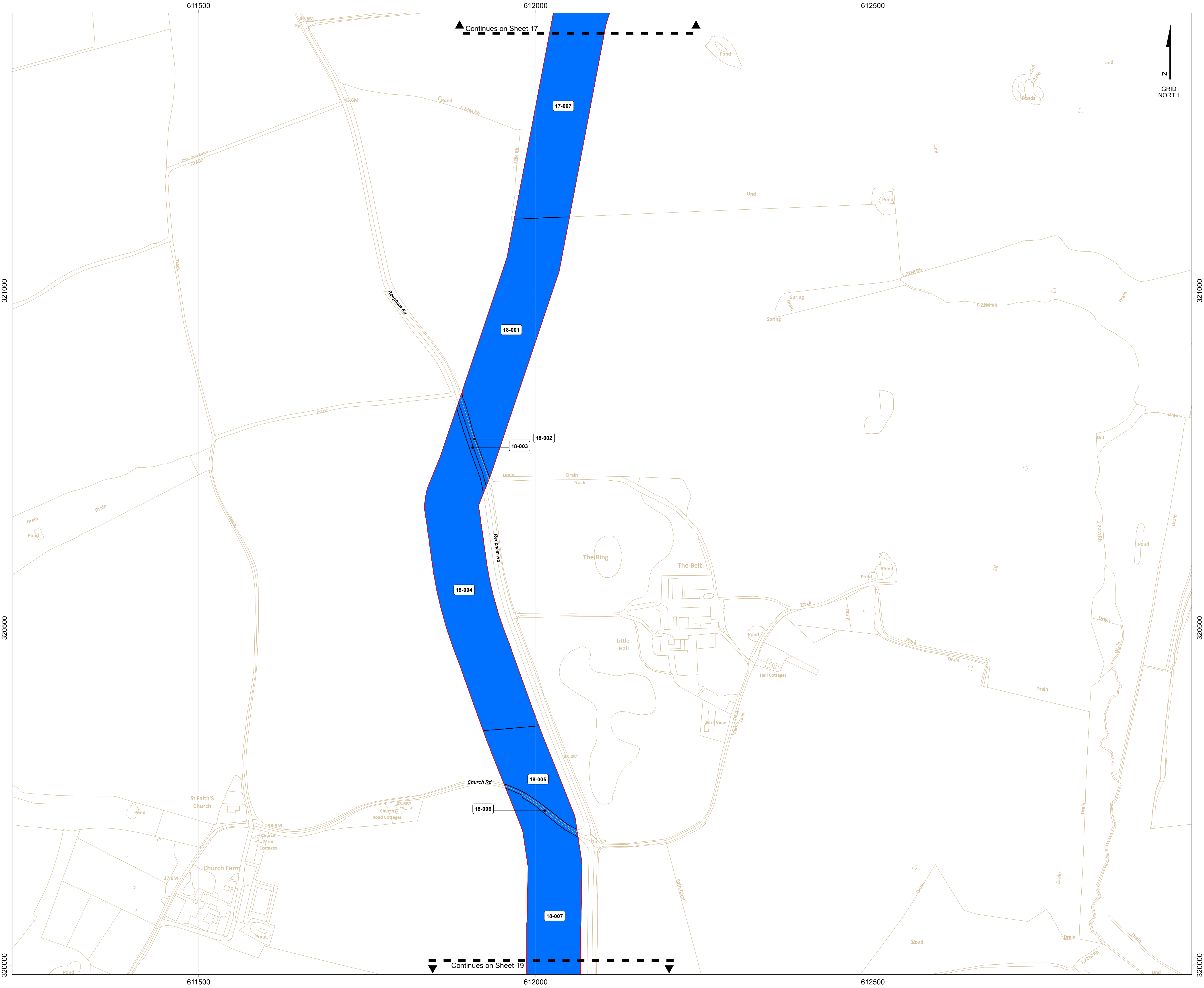
Scale @ A1: 1:2500



REV	REMARK	DATE
00	First Issue	May 2018
01	Second Issue	January 2019
02	Third Issue	March 2019
---	----	----
---	----	----

Hornsea Project Three Offshore Wind Farm
APFP Regulations Reference: 5(2)(i)
Application Document Number: A2.3
Drawing Number: HOW03APP20
Created by: BENSM
Checked by: PEAKE
Approved by: ORLMA





Hornsea Project Three Offshore Wind Farm

Land Plan – Onshore

Sheet 18 of 35

APFP Regulations Reference : 5(2)(i) Application Document Number : A2.3

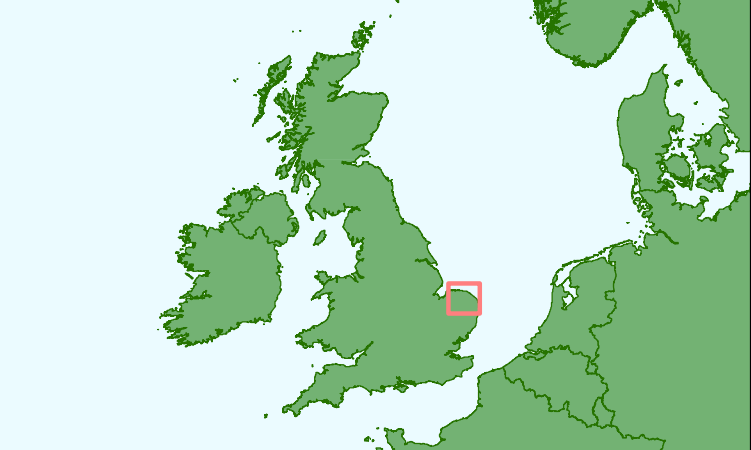
Hornsea Project Three

Order Limits

New Connection Works Rights (including restrictions) to be compulsorily acquired and temporary use of land and in relation to which it is proposed to suspend or extinguish easements, servitudes and other private rights and temporary use of land

17-007, 18-001, 18-002, 18-003, 18-004, 18-005, 18-006, 18-007

Source:
Agreement For Lease © Crown Copyright 2018, all rights reserved
Contains OS Open data © Crown copyright and database right 2018
Contains OS basemap data © Crown copyright and database rights [2017] Ordnance Survey. Licence number: 0100031673

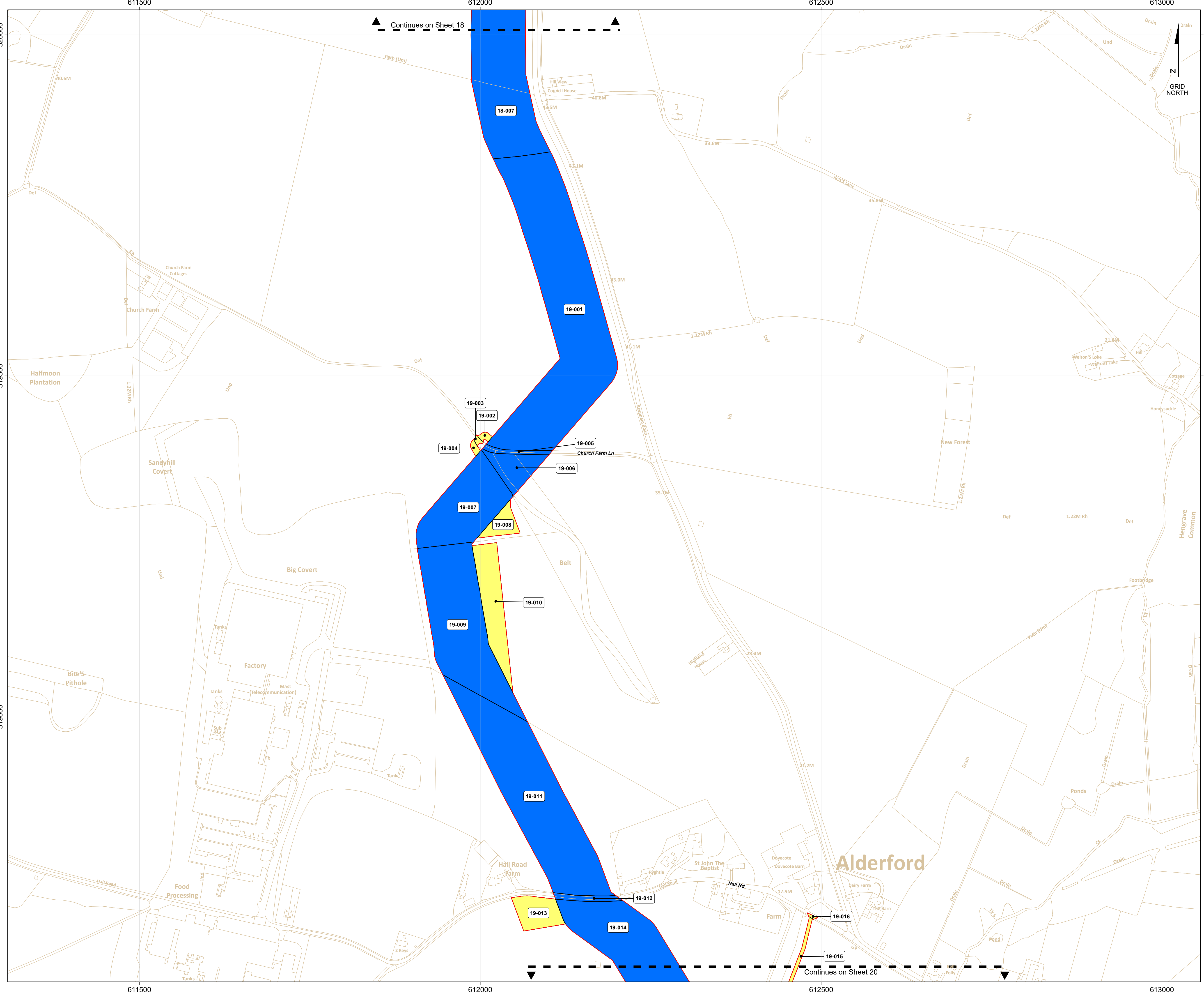


Coordinate system: British National Grid
Vertical reference: ODN
Scale @ A1: 1:2500
0 25 50 100 150 200 Metres
0 25 50 100 150 200 Yards

REV	REMARK	DATE
00	First Issue	May 2018
01	Second Issue	January 2019
02	Third Issue	March 2019
---	---	---
---	---	---

Hornsea Project Three Offshore Wind Farm
APFP Regulations Reference: 5(2)(i)
Application Document Number: A2.3
Drawing Number: HOW03APP20
Created by: BENSM
Checked by: PEAKE
Approved by: ORLMA





Hornsea Project Three Offshore Wind Farm

Land Plan – Onshore

Sheet 19 of 35

APFP Regulations Reference : 5(2)(i) Application Document Number : A2.3

Hornsea Project Three

Order Limits

New Connection Works Rights (including restrictions) to be compulsorily acquired and temporary use of land and in relation to which it is proposed to suspend or extinguish easements, servitudes and other private rights and temporary use of land

18-007, 19-001, 19-005, 19-006, 19-007, 19-009, 19-011, 19-012, 19-014

Temporary use of land and in relation to which it is proposed to temporarily suspend easements, servitudes and other private rights

19-002, 19-003, 19-004, 19-008, 19-010, 19-013, 19-015, 19-016

Source:
Agreement For Lease © Crown Copyright 2018, all rights reserved
Contains OS Open data © Crown copyright and database right 2018
Contains OS basemap data © Crown copyright and database rights [2017] Ordnance Survey. Licence number: 0100031673

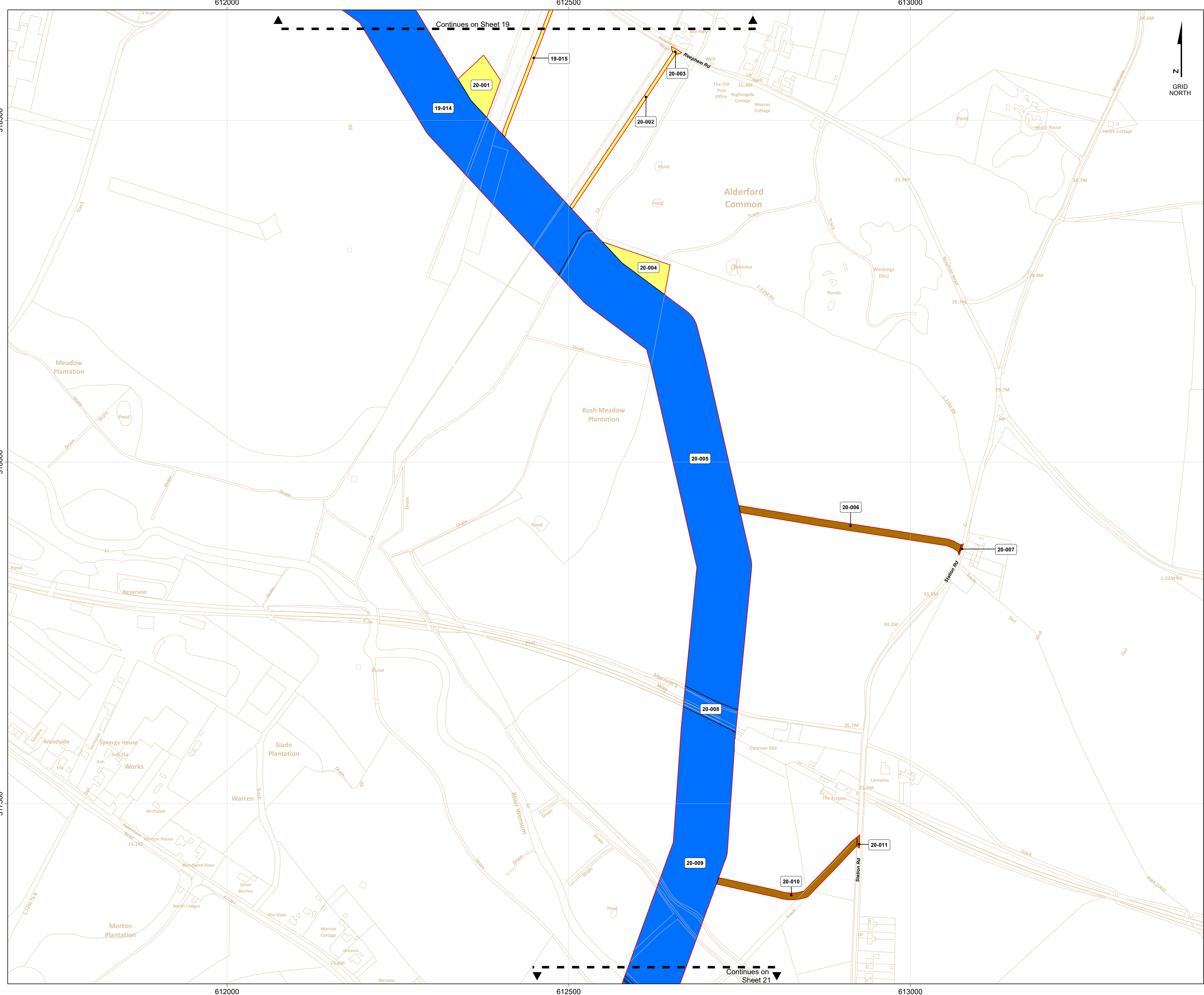
Coordinate system: British National Grid
Vertical reference: ODN
Scale @ A1: 1:2500

0 25 50 100 150 200 Metres

0 25 50 100 150 200 Yards

REV	REMARK	DATE
00	First Issue	May 2018
01	Second Issue	January 2019
02	Third Issue	March 2019
---	---	---
---	---	---

Hornsea Project Three Offshore Wind Farm
APFP Regulations Reference: 5(2)(i)
Application Document Number: A2.3
Drawing Number: HOW03APP20
Created by: BENSM
Checked by: PEAKE
Approved by: ORLMA



Hornsea Project Three Offshore Wind Farm

Land Plan – Onshore

Sheet 20 of 35

APFP Regulations Reference : 5(2)(i) Application Document Number : A2.3

Hornsea Project Three

Order Limits

New Connection Works Rights (including restrictions) to be compulsorily acquired and temporary use of land and in relation to which it is proposed to suspend or extinguish easements, servitudes and other private rights and temporary use of land

19-014, 20-005, 20-008, 20-009

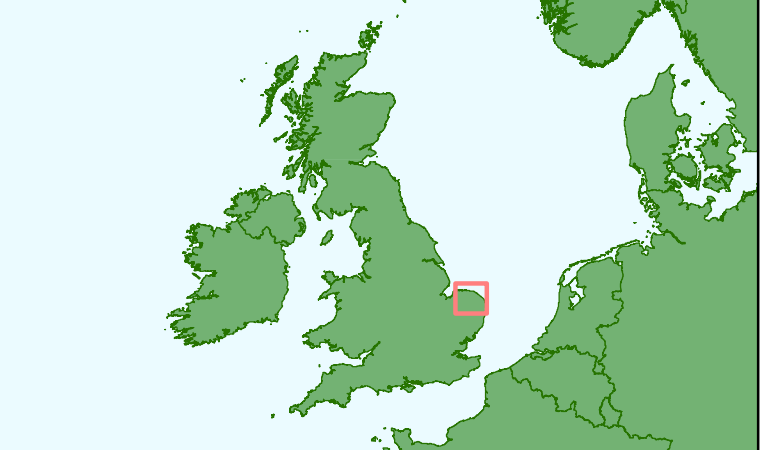
New Access Rights (including restrictions) to be compulsorily acquired and temporary use of the land and in relation to which it is proposed to suspend or extinguish easements, servitudes and other private rights

20-006, 20-007, 20-010, 20-011

Temporary use of land and in relation to which it is proposed to temporarily suspend easements, servitudes and other private rights

19-015, 20-001, 20-002, 20-003, 20-004

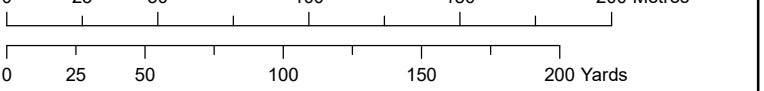
Source:
Agreement For Lease © Crown Copyright 2018, all rights reserved
Contains OS Open data © Crown copyright and database right 2018
Contains OS basemap data © Crown copyright and database right 2017
Ordnance Survey, Licence number: 0100031673



Coordinate system: British National Grid

Vertical reference: ODN

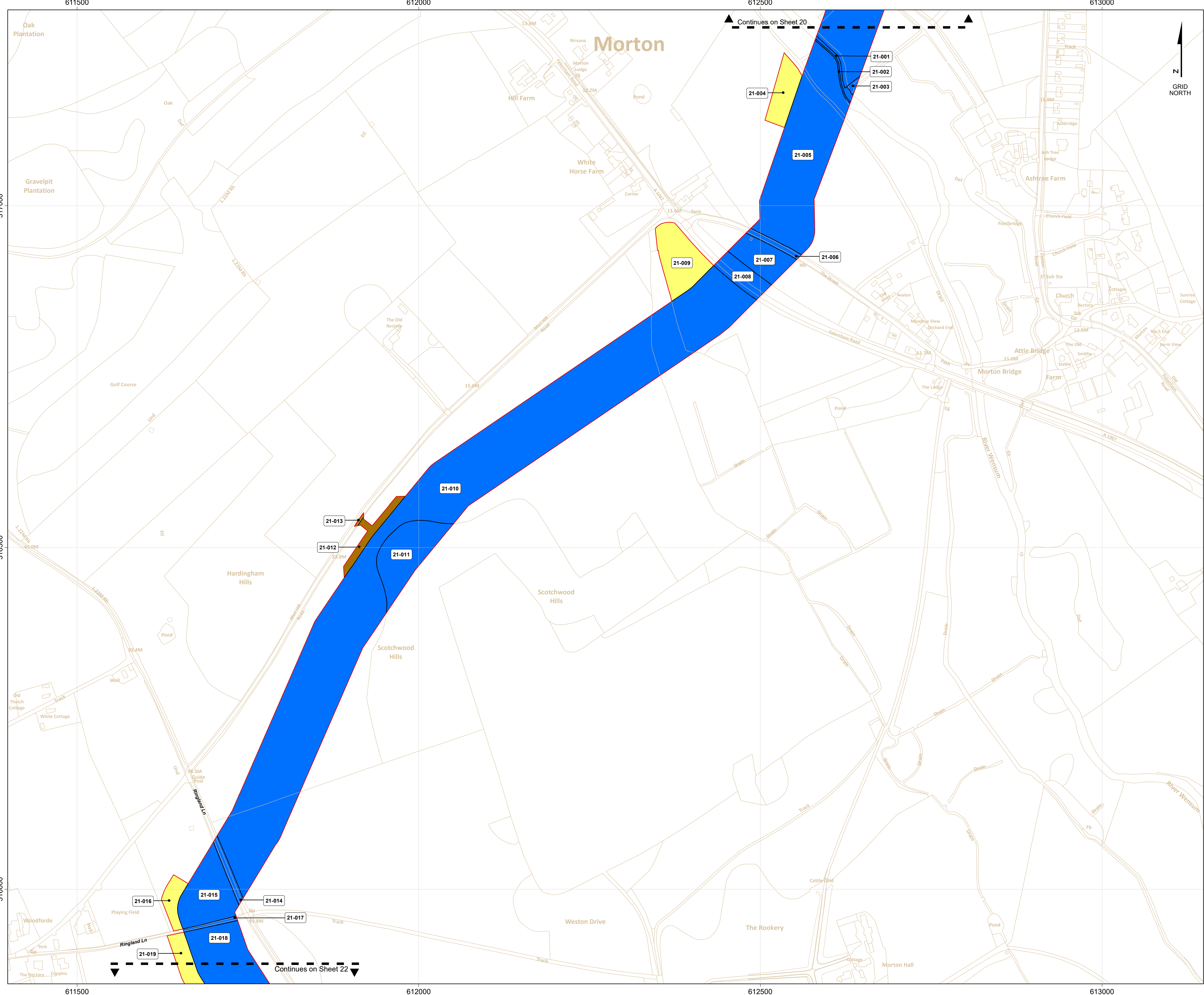
Scale @ A1: 1:2500



REV	REMARK	DATE
00	First Issue	May 2018
01	Second Issue	January 2019
02	Third Issue	March 2019
---	---	---
---	---	---

Hornsea Project Three Offshore Wind Farm
APFP Regulations Reference: 5(2)(i)
Application Document Number: A2.3
Drawing Number: HOW03APP20
Created by: BENSM
Checked by: PEAKE
Approved by: ORLMA





Hornsea Project Three Offshore Wind Farm

Land Plan – Onshore

Sheet 21 of 35

AFPP Regulations Reference : 5(2)(i) Application Document Number : A2.3

Hornsea Project Three

Order Limits

New Connection Works Rights (including restrictions) to be compulsorily acquired and temporary use of land and in relation to which it is proposed to suspend or extinguish easements, servitudes and other private rights and temporary use of land

21-001, 21-002, 21-003, 21-005, 21-006, 21-007, 21-008, 21-010, 21-011, 21-014, 21-015, 21-017, 21-018

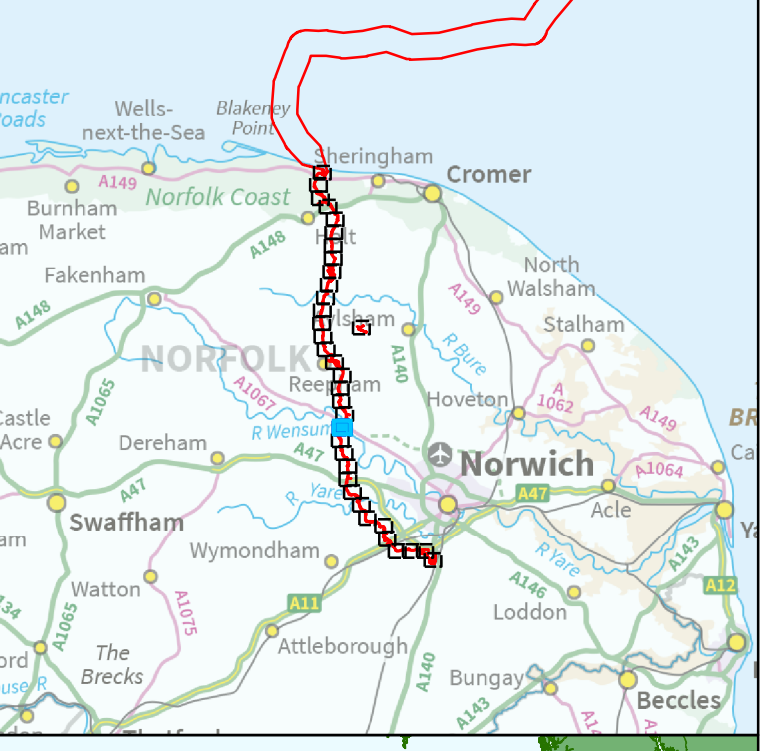
New Access Rights (including restrictions) to be compulsorily acquired and temporary use of the land and in relation to which it is proposed to suspend or extinguish easements, servitudes and other private rights

21-012, 21-013

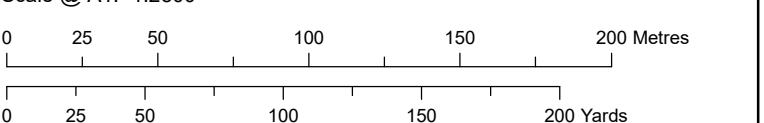
Temporary use of land and in relation to which it is proposed to temporarily suspend easements, servitudes and other private rights

21-004, 21-009, 21-016, 21-019

Source:
Agreement For Lease © Crown Copyright 2018, all rights reserved
Contains OS Open data © Crown copyright and database right 2018
Contains OS basemap data © Crown copyright and database rights [2017] Ordnance Survey. Licence number: 0100031673



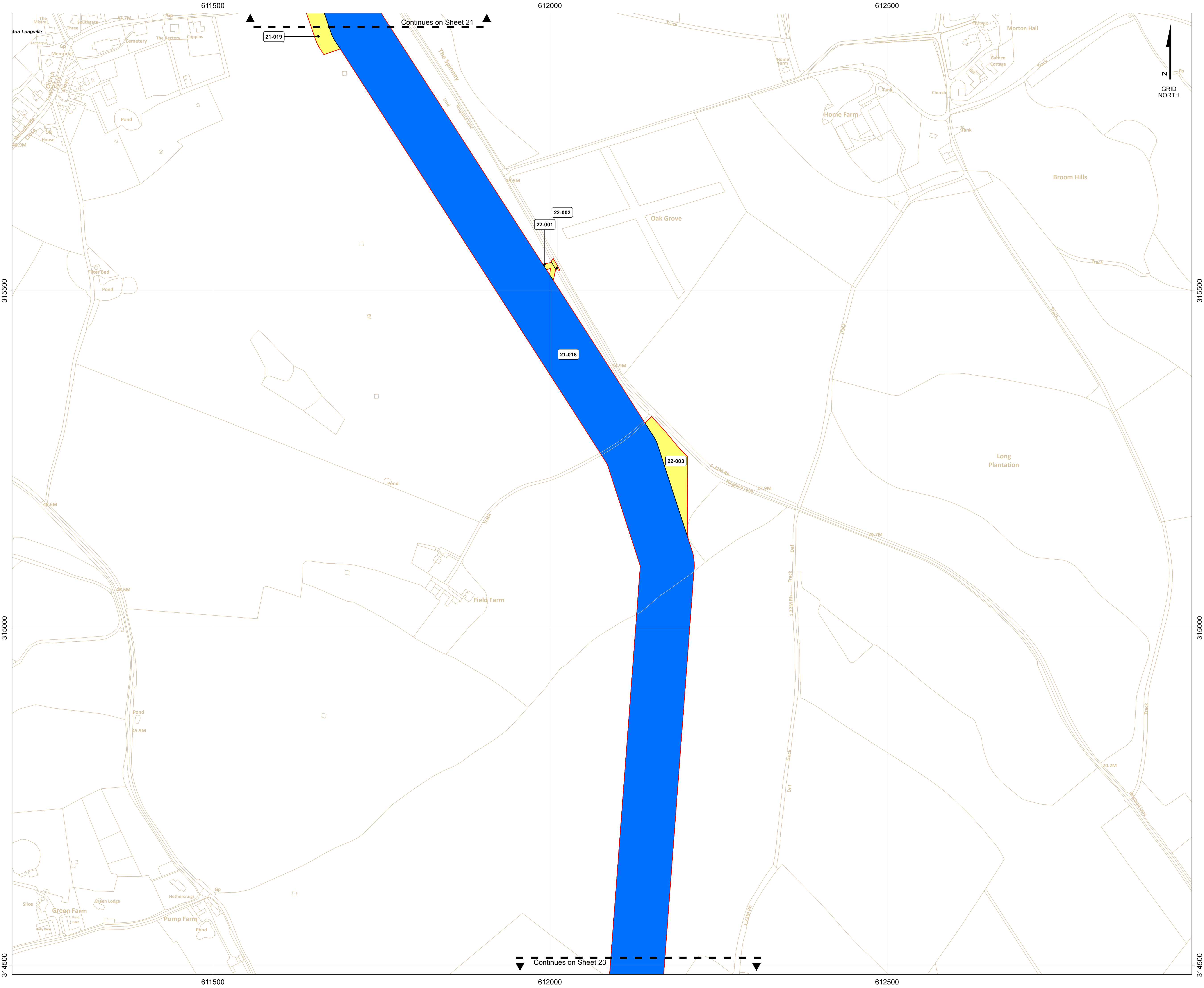
Coordinate system: British National Grid
Vertical reference: ODN
Scale @ A1: 1:2500



REV	REMARK	DATE
00	First Issue	May 2018
01	Second Issue	January 2019
02	Third Issue	March 2019
...
...

Hornsea Project Three Offshore Wind Farm
AFPP Regulations Reference: A2.3
Application Document Number: A2.3
Drawing Number: HOW3APP20
Created by: BENSM
Checked by: PEAKE
Approved by: ORLMA





Hornsea Project Three Offshore Wind Farm

Land Plan – Onshore

Sheet 22 of 35

APFP Regulations Reference : 5(2)(i) Application Document Number : A2.3

Hornsea Project Three

Order Limits

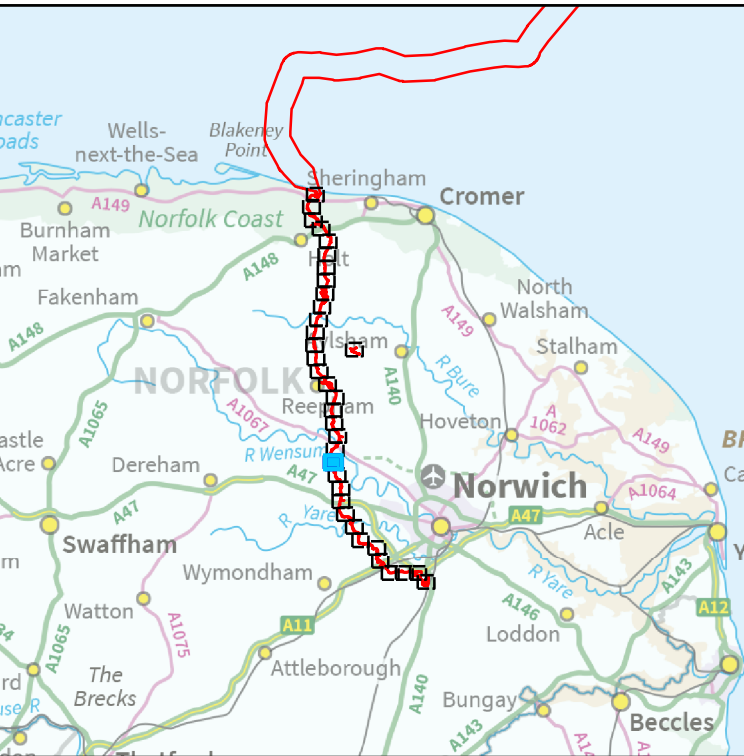
New Connection Works Rights (including restrictions) to be compulsorily acquired and temporary use of land and in relation to which it is proposed to suspend or extinguish easements, servitudes and other private rights and temporary use of land

21-018

Temporary use of land and in relation to which it is proposed to temporarily suspend easements, servitudes and other private rights

21-019, 22-001, 22-002, 22-003

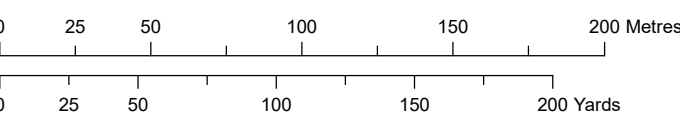
Source:
Agreement For Lease © Crown Copyright 2018, all rights reserved
Contains OS Open data © Crown copyright and database right 2018
Contains OS basemap data © Crown copyright and database rights [2017] Ordnance Survey. Licence number: 0100031673



Coordinate system: British National Grid

Vertical reference: ODN

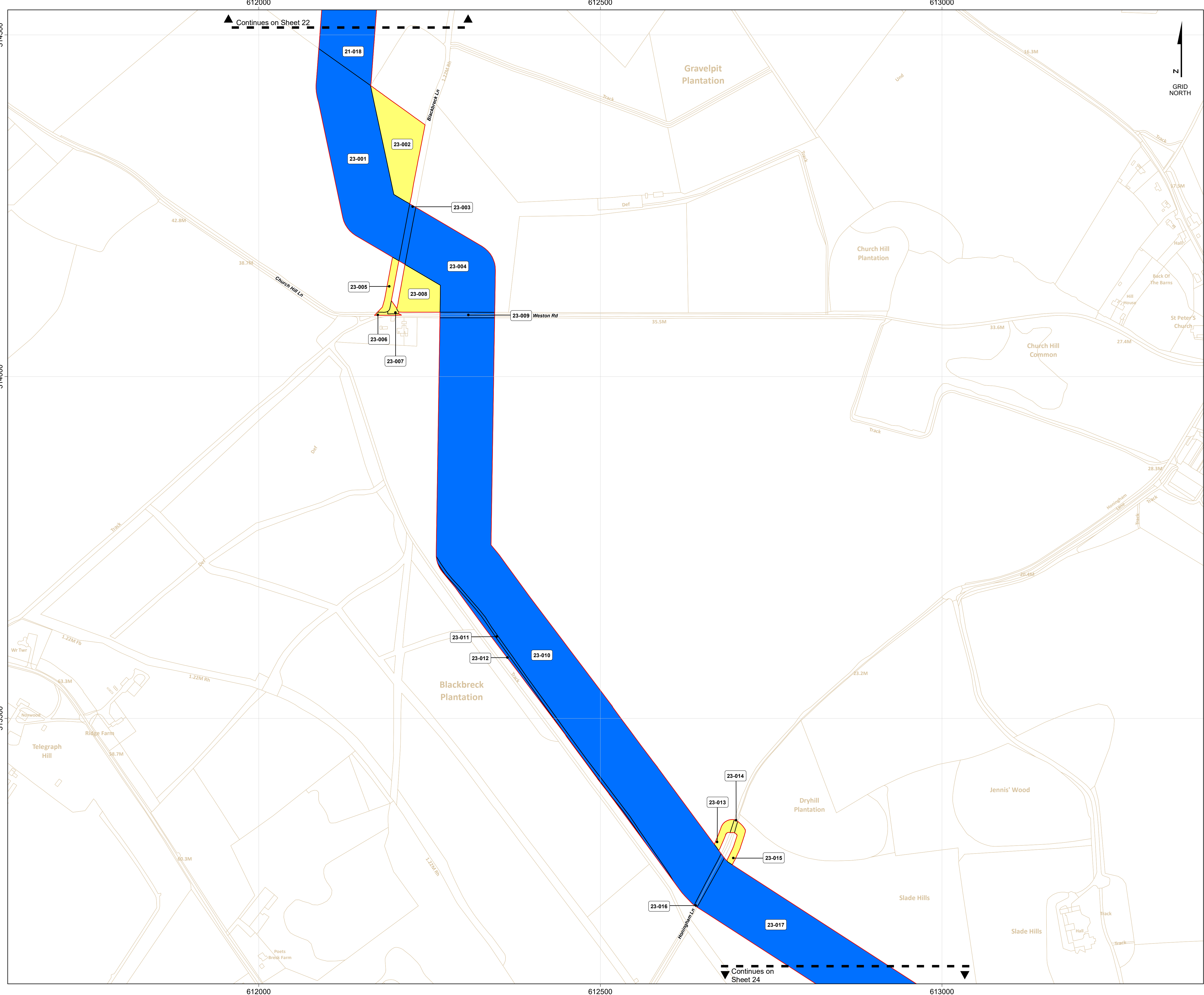
Scale @ A1: 1:2500



REV	REMARK	DATE
00	First Issue	May 2018
01	Second Issue	January 2019
02	Third Issue	March 2019
---	---	---
---	---	---

Hornsea Project Three Offshore Wind Farm
APFP Regulations Reference: 5(2)(i)
Application Document Number: A2.3
Drawing Number: HOW03APP20
Created by: BENSM
Checked by: PEAKE
Approved by: ORLMA





Hornsea Project Three Offshore Wind Farm

Land Plan – Onshore

Sheet 23 of 35

APFP Regulations Reference : 5(2)(i) Application Document Number : A2.3

Hornsea Project Three

Order Limits

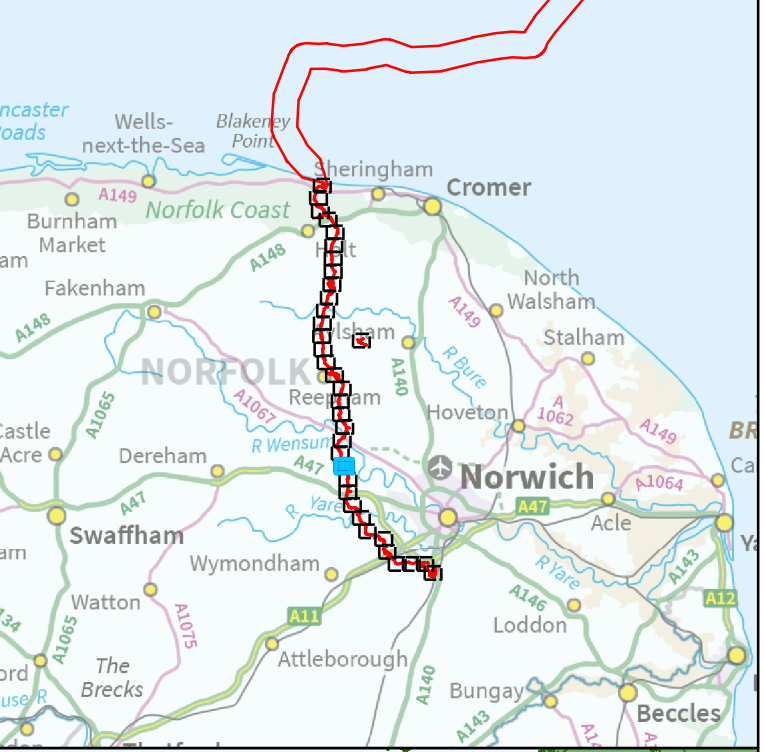
New Connection Works Rights (including restrictions) to be compulsorily acquired and temporary use of land and in relation to which it is proposed to suspend or extinguish easements, servitudes and other private rights and temporary use of land

21-018, 23-001, 23-003, 23-004, 23-009, 23-010, 23-011, 23-012, 23-016, 23-017

Temporary use of land and in relation to which it is proposed to temporarily suspend easements, servitudes and other private rights

23-002, 23-005, 23-006, 23-007, 23-008, 23-013, 23-014, 23-015

Source: Agreement For Lease © Crown Copyright 2018, all rights reserved
Contains OS Open data © Crown copyright and database right 2018
Contains OS basemap data © Crown copyright and database rights [2017] Ordnance Survey. Licence number: 0100031673



Coordinate system: British National Grid
Vertical reference: ODN
Scale @ A1: 1:2500
0 25 50 100 150 200 Metres
0 25 50 100 150 200 Yards

REV	REMARK	DATE
00	First Issue	May 2018
01	Second Issue	January 2019
02	Third Issue	March 2019
...
...

Hornsea Project Three Offshore Wind Farm
APFP Regulations Reference: 5(2)(i)
Application Document Number: A2.3
Drawing Number: HOW3APP20
Created by: BENSM
Checked by: PEAKE
Approved by: ORLMA





Hornsea Project Three Offshore Wind Farm

Land Plan – Onshore

Sheet 24 of 35

APFP Regulations Reference : 5(2)(i) Application Document Number : A2.3

Hornsea Project Three

Order Limits

New Connection Works Rights (including restrictions) to be compulsorily acquired and temporary use of land and in relation to which it is proposed to suspend or extinguish easements, servitudes and other private rights and temporary use of land

23-017, 24-003, 24-004, 24-011, 24-012

Temporary use of land and in relation to which it is proposed to temporarily suspend easements, servitudes and other private rights

24-001, 24-002, 24-005, 24-006, 24-007, 24-008, 24-009, 24-010, 24-013

District Council Boundary

Source: Agreement For Lease © Crown Copyright 2018, all rights reserved. Contains OS Open data © Crown copyright and database right 2018. Contains OS basemap data © Crown copyright and database rights [2017] Ordnance Survey. Licence number: 0100031673

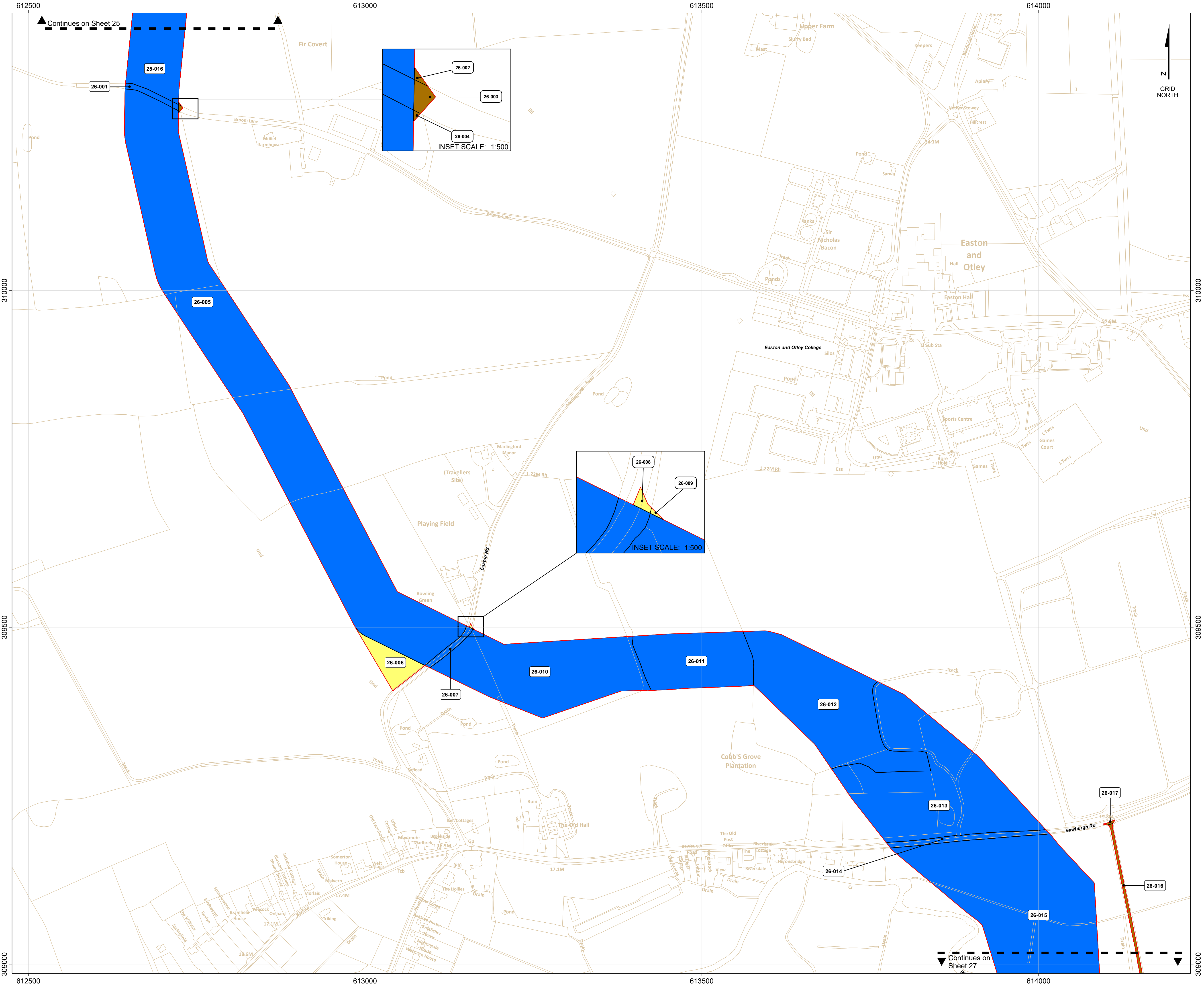


Coordinate system: British National Grid
Vertical reference: ODN
Scale @ A1: 1:2500
0 25 50 100 150 200 Metres
0 25 50 100 150 200 Yards

REV	REMARK	DATE
00	First Issue	May 2018
01	Second Issue	January 2019
02	Third Issue	March 2019
---	---	---
---	---	---

Hornsea Project Three Offshore Wind Farm
APFP Regulations Reference: 5(2)(i)
Application Document Number: A2.3
Drawing Number: HOW03APP20
Created by: BENSM
Checked by: PEAKE
Approved by: ORLMA





Hornsea Project Three Offshore Wind Farm

Land Plan – Onshore

Sheet 26 of 35

APFP Regulations Reference : 5(2)(i) Application Document Number : A2.3

Hornsea Project Three

Order Limits

New Connection Works Rights (including restrictions) to be compulsorily acquired and temporary use of land and in relation to which it is proposed to suspend or extinguish easements, servitudes and other private rights and temporary use of land

25-016, 26-001, 26-005, 26-007, 26-010, 26-011, 26-012, 26-013, 26-014, 26-015

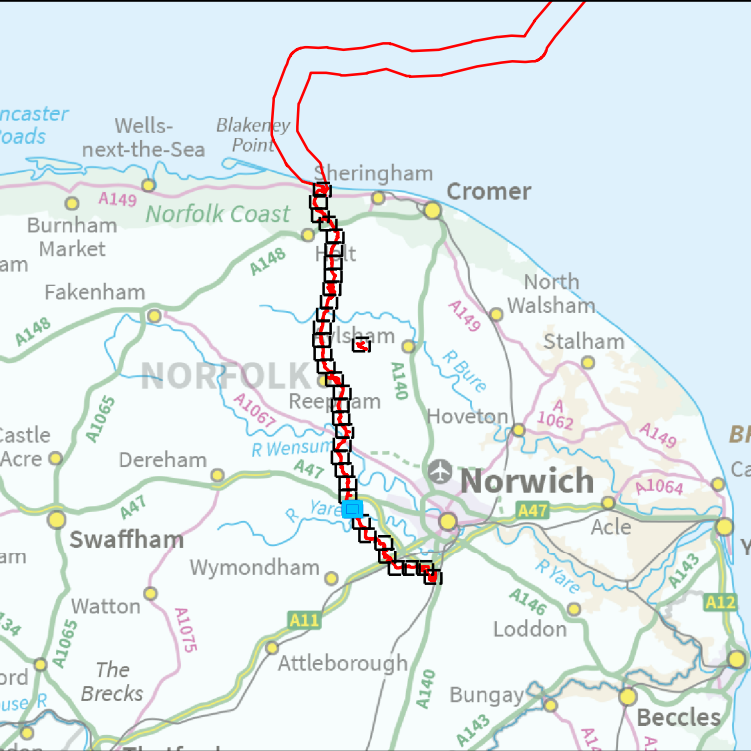
New Access Rights (including restrictions) to be compulsorily acquired and temporary use of the land and in relation to which it is proposed to suspend or extinguish easements, servitudes and other private rights

26-002, 26-003, 26-004, 26-016, 26-017

Temporary use of land and in relation to which it is proposed to temporarily suspend easements, servitudes and other private rights

26-006, 26-008, 26-009

Source:
Agreement For Lease © Crown Copyright 2018, all rights reserved
Contains OS Open data © Crown copyright and database right 2018
Contains OS basemap data © Crown copyright and database rights [2017] Ordnance Survey. Licence number: 0100031673



Coordinate system: British National Grid
Vertical reference: ODN

Scale @ A1: 1:2500

0 25 50 100 150 200 Metres

0 25 50 100 150 200 Yards

REV	REMARK	DATE
00	First Issue	May 2018
01	Second Issue	January 2019
02	Third Issue	March 2019
...
...

Hornsea Project Three Offshore Wind Farm
APFP Regulations Reference: 5(2)(i)
Application Document Number: A2.3
Drawing Number: HOW03APP20
Created by: BENSM
Checked by: PEAKE
Approved by: ORLMA





APFP Regulations Reference : 5(2)(i) Application Document Number : A2.3

Hornsea Project Three

New Connection Works Rights (including restrictions) to be compulsorily acquired and temporary use of land and in relation to which it is proposed to suspend or extinguish easements, servitudes and other private rights and temporary use of land

26-015, 27-001, 27-002, 27-003, 27-004,
27-008, 27-009, 27-011, 27-012

New Access Rights (including restrictions) to be compulsorily acquired and temporary use of the land and in relation to which it is proposed to suspend or extinguish easements, servitudes and other private rights

26-016

☐ Temporary use of land and in relation to which it is proposed to temporarily suspend easements, servitudes and other private rights

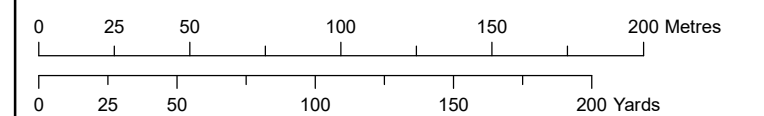
27-005, 27-006, 27-007, 27-010A, 27-013

Source:
Agreement For Lease © Crown Copyright 2018, all rights reserved
Contains OS Open data © Crown copyright and database right 2018
Contains OS basemapping data © Crown copyright and database
rights [2017] Ordnance Survey. Licence number: 0100031673



Coordinate system: British National Grid
Vertical reference: ODN

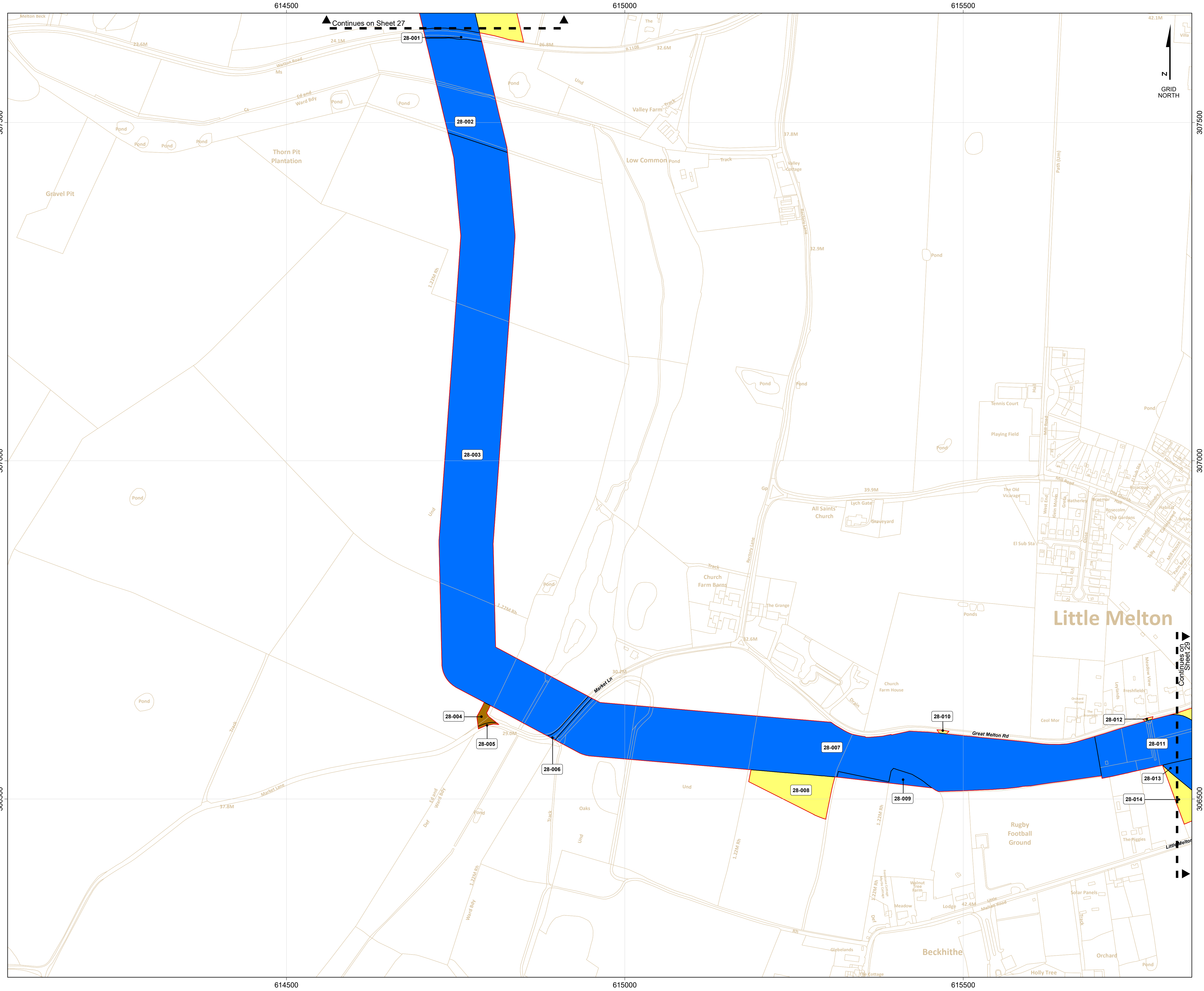
Scale @ A1: 1:2500



REV	REMARK	DATE
00	First Issue	May 2018
01	Second Issue	January 2019
02	Third Issue	March 2019
----	----	----
----	----	----

Hornsea Project Three Offshore Wind Farm
APFP Regulations Reference: 5(2)(i)
Application Document Number: A23
Drawing Number: HOW03APP20
Created by: BENSM
Checked by: PEAKE
Approved by: ORLMA





Hornsea Project Three Offshore Wind Farm

Land Plan – Onshore

Sheet 28 of 35

APFP Regulations Reference : 5(2)(i) Application Document Number : A2.3

Hornsea Project Three

Order Limits

New Connection Works Rights (including restrictions) to be compulsorily acquired and temporary use of land and in relation to which it is proposed to suspend or extinguish easements, servitudes and other private rights and temporary use of land

28-001, 28-002, 28-003, 28-006, 28-007, 28-009, 28-011, 28-013

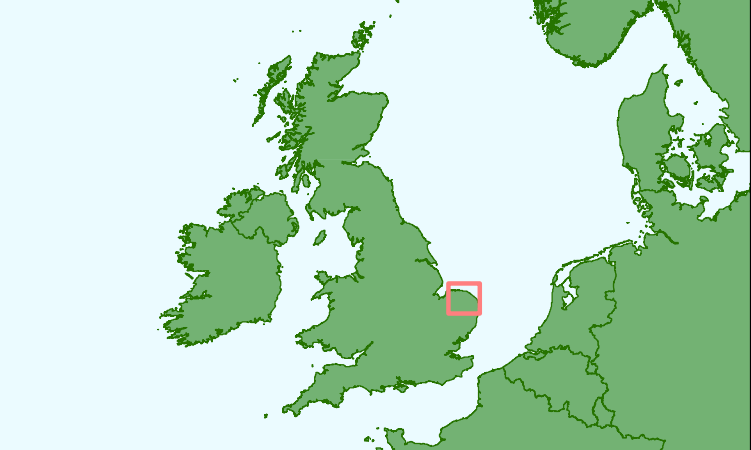
New Access Rights (including restrictions) to be compulsorily acquired and temporary use of the land and in relation to which it is proposed to suspend or extinguish easements, servitudes and other private rights

28-004, 28-005

Temporary use of land and in relation to which it is proposed to temporarily suspend easements, servitudes and other private rights

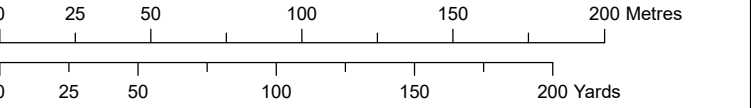
28-008, 28-010, 28-012, 28-014

Source: Agreement For Lease © Crown Copyright 2018, all rights reserved
Contains OS Open data © Crown copyright and database right 2018
Contains OS basemap data © Crown copyright and database right 2017
Ordnance Survey, Licence number: 0100031673



Coordinate system: British National Grid
Vertical reference: ODN

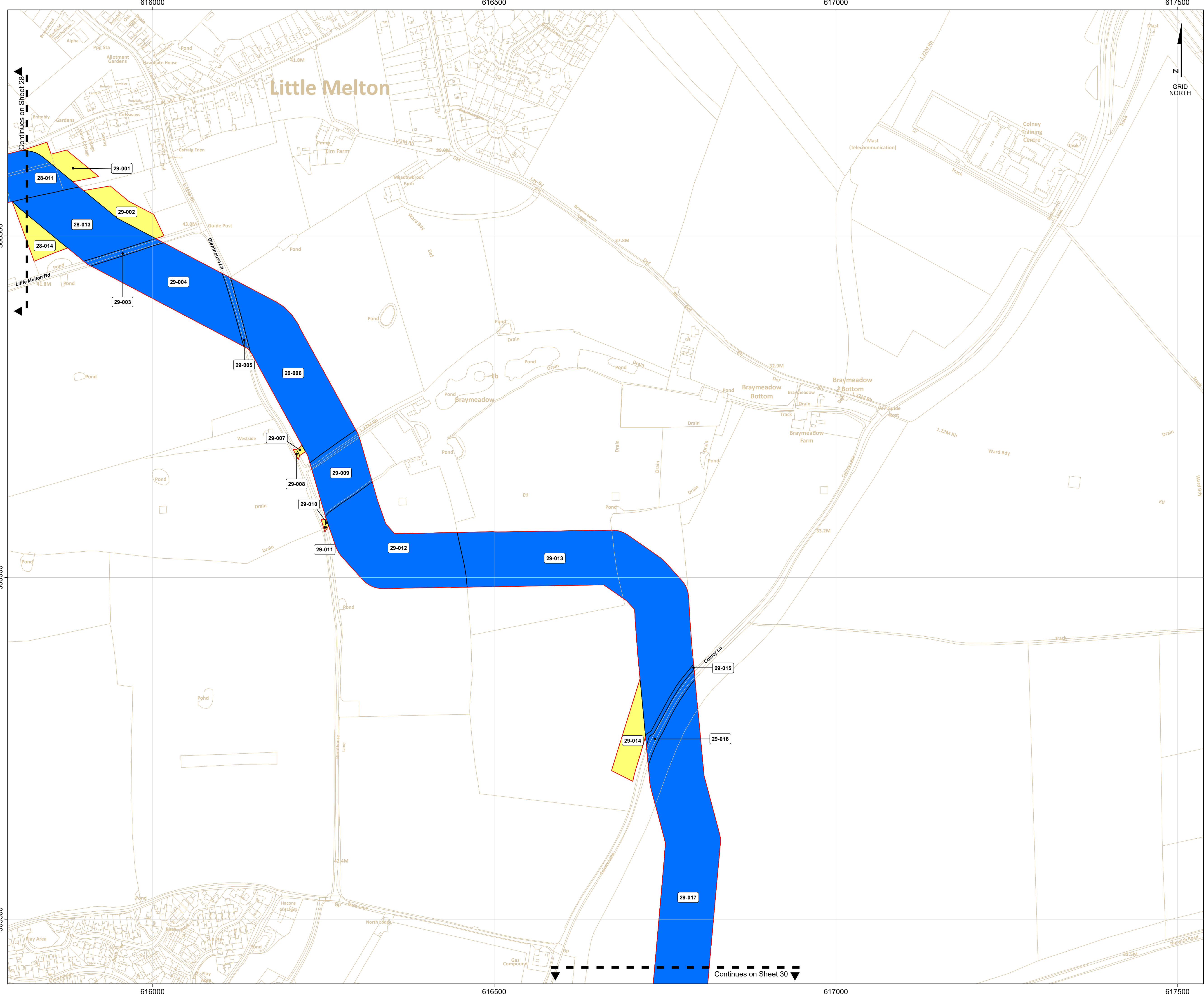
Scale @ A1: 1:2500



REV	REMARK	DATE
00	First Issue	May 2018
01	Second Issue	January 2019
02	Third Issue	March 2019
...
...

Hornsea Project Three Offshore Wind Farm
APFP Regulations Reference: 5(2)(i)
Application Document Number: A2.3
Drawing Number: HOW3APP20
Created by: BENSM
Checked by: PEAKE
Approved by: ORLMA





Hornsea Project Three

Offshore Wind Farm

Land Plan – Onshore

Sheet 29 of 35

APFP Regulations Reference : 5(2)(i) Application Document Number : A2.3

Hornsea Project Three

Order Limits

New Connection Works Rights (including restrictions) to be compulsorily acquired and temporary use of land and in relation to which it is proposed to suspend or extinguish easements, servitudes and other private rights and temporary use of land

28-011, 28-013, 29-003, 29-004, 29-005, 29-006, 29-009, 29-012, 29-013, 29-015, 29-016, 29-017

Temporary use of land and in relation to which it is proposed to temporarily suspend easements, servitudes and other private rights

28-014, 29-001, 29-002, 29-007, 29-008, 29-010, 29-011, 29-014

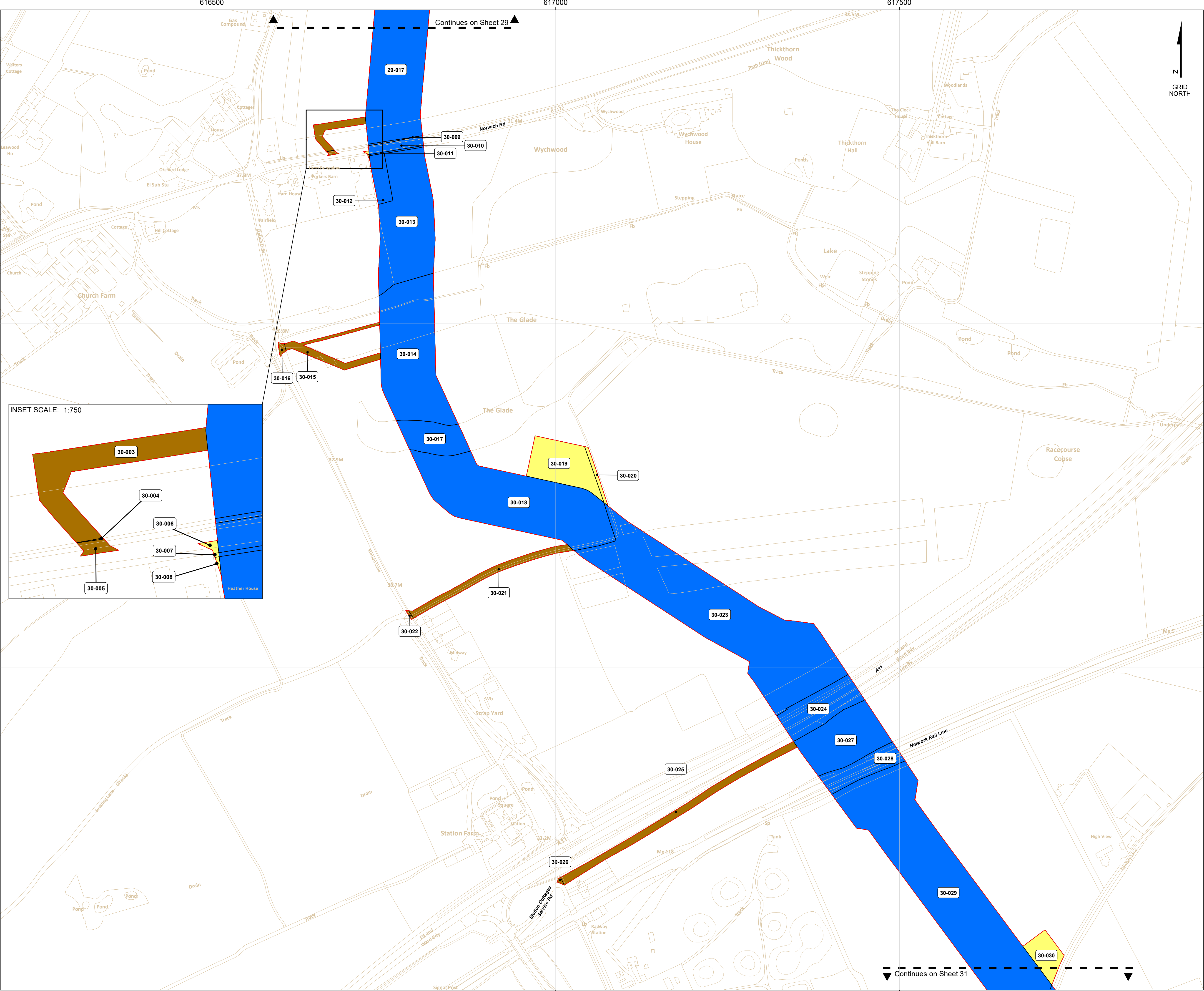
Source:
Agreement For Lease © Crown Copyright 2018, all rights reserved
Contains OS Open data © Crown copyright and database right 2018
Contains OS basemap data © Crown copyright and database right 2017
Ordnance Survey, Licence number: 0100031673

Coordinate system: British National Grid
Vertical reference: ODN
Scale @ A1: 1:2500

0 25 50 100 150 200 Metres
0 25 50 100 150 200 Yards

REV	REMARK	DATE
00	First Issue	May 2018
01	Second Issue	January 2019
02	Third Issue	March 2019
---	---	---
---	---	---

Hornsea Project Three Offshore Wind Farm
APFP Regulations Reference: 5(2)(i)
Application Document Number: A2.3
Drawing Number: HOW3APP20
Created by: BENSM
Checked by: PEAKE
Approved by: ORLMA



Hornsea Project Three Offshore Wind Farm

Land Plan – Onshore

Sheet 30 of 35

APFP Regulations Reference : 5(2)(i) Application Document Number : A2.3

Hornsea Project Three

Order Limits

New Connection Works Rights (including restrictions) to be compulsorily acquired and temporary use of land and in relation to which it is proposed to suspend or extinguish easements, servitudes and other private rights and temporary use of land

29-017, 30-009, 30-010, 30-011, 30-012, 30-013, 30-014, 30-017, 30-018, 30-023, 30-024, 30-027, 30-028, 30-029

New Access Rights (including restrictions) to be compulsorily acquired and temporary use of the land and in relation to which it is proposed to suspend or extinguish easements, servitudes and other private rights

30-003, 30-004, 30-005, 30-015, 30-016, 30-021, 30-022, 30-025, 30-026

Temporary use of land and in relation to which it is proposed to temporarily suspend easements, servitudes and other private rights

30-006, 30-007, 30-008, 30-019, 30-020, 30-030

Source:
Agreement For Lease © Crown Copyright 2018, all rights reserved
Contains OS Open data © Crown copyright and database right 2018
Contains OS basemap data © Crown copyright and database rights [2017] Ordnance Survey. Licence number: 0100031673



Coordinate system: British National Grid

Vertical reference: ODN

Scale @ A1: 1:2500

0 25 50 100 150 200 Metres

0 25 50 100 150 200 Yards

REV	REMARK	DATE
00	First Issue	May 2018
01	Second Issue	January 2019
02	Third Issue	March 2019
---	---	---
---	---	---

Hornsea Project Three Offshore Wind Farm
APFP Regulations Reference: 5(2)(i)
Application Document Number: A2.3
Drawing Number: H0W03APP20
Created by: BENSM
Checked by: PEAKE
Approved by: ORLMA





Hornsea Project Three Offshore Wind Farm

Land Plan – Onshore

Sheet 32 of 35

APFP Regulations Reference : 5(2)(i) Application Document Number : A2.3

Hornsea Project Three

Order Limits

New Connection Works Rights (including restrictions) to be compulsorily acquired and temporary use of land and in relation to which it is proposed to suspend or extinguish easements, servitudes and other private rights and temporary use of land

32-002, 32-003, 32-004, 32-006, 32-007, 32-008, 32-009, 32-010

Temporary use of land and in relation to which it is proposed to temporarily suspend easements, servitudes and other private rights

32-001, 32-005, 32-011

Source:
Agreement For Lease © Crown Copyright 2018, all rights reserved
Contains OS Open data © Crown copyright and database right 2018
Contains OS basemap data © Crown copyright and database rights [2017] Ordnance Survey. Licence number: 0100031673



Coordinate system: British National Grid
Vertical reference: ODN
Scale @ A1: 1:2500
0 25 50 100 150 200 Metres
0 25 50 100 150 200 Yards

REV	REMARK	DATE
00	First Issue	May 2018
01	Second Issue	January 2019
02	Third Issue	March 2019
---	---	---
---	---	---

Hornsea Project Three Offshore Wind Farm
APFP Regulations Reference: 5(2)(i)
Application Document Number: A2.3
Drawing Number: HOWOSAPP20
Created by: BENSM
Checked by: PEAKE
Approved by: ORLMA



Hornsea Project Three
Offshore Wind Farm

Land Plan – Onshore

Sheet 33 of 35

APFP Regulations Reference : 5(2)(i) Application Document Number : A2.3

Hornsea Project Three

Order Limits

Freehold to be compulsorily acquired and temporary use of land and in relation to which it is proposed to extinguish easements, servitudes and other private rights

33-014

New Connection Works Rights (including restrictions) to be compulsorily acquired and temporary use of land and in relation to which it is proposed to suspend or extinguish easements, servitudes and other private rights and temporary use of land

32-010, 33-005, 33-006, 33-016, 33-023, 33-024

New Landscaping Rights (including restrictions) to be compulsorily acquired and temporary use of the land and in relation to which it is proposed to suspend or extinguish easements, servitudes and other private rights

33-012, 33-013, 33-020, 33-022

New Connection Works Rights and Landscaping Rights (including restrictions) to be compulsorily acquired and temporary use of the land and in relation to which it is proposed to suspend or extinguish easements, servitudes and other private rights

33-011, 33-015, 33-018, 33-019, 33-021

New Access Rights (including restrictions) to be compulsorily acquired and temporary use of the land and in relation to which it is proposed to suspend or extinguish easements, servitudes and other private rights

33-004

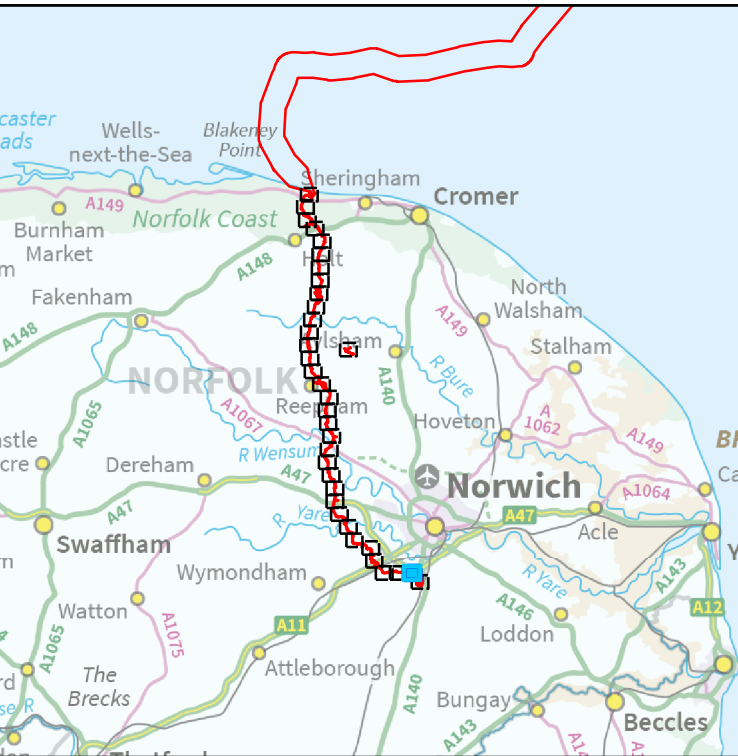
New Connection Works Rights and Access Rights (including restrictions) to be compulsorily acquired and temporary use of the land and in relation to which it is proposed to suspend or extinguish easements, servitudes and other private rights

33-007, 33-008, 33-009, 33-010

Temporary use of land and in relation to which it is proposed to temporarily suspend easements, servitudes and other private rights

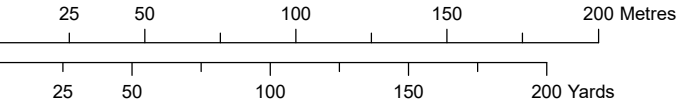
32-011, 33-001, 33-002, 33-003, 33-017

Source:
Agreement For Lease © Crown Copyright 2018, all rights reserved
Contains OS Open data © Crown copyright and database right 2018
Contains OS basemap data © Crown copyright and database rights [2017] Ordnance Survey. Licence number: 0100031673



Coordinate system: British National Grid
Vertical reference: ODN

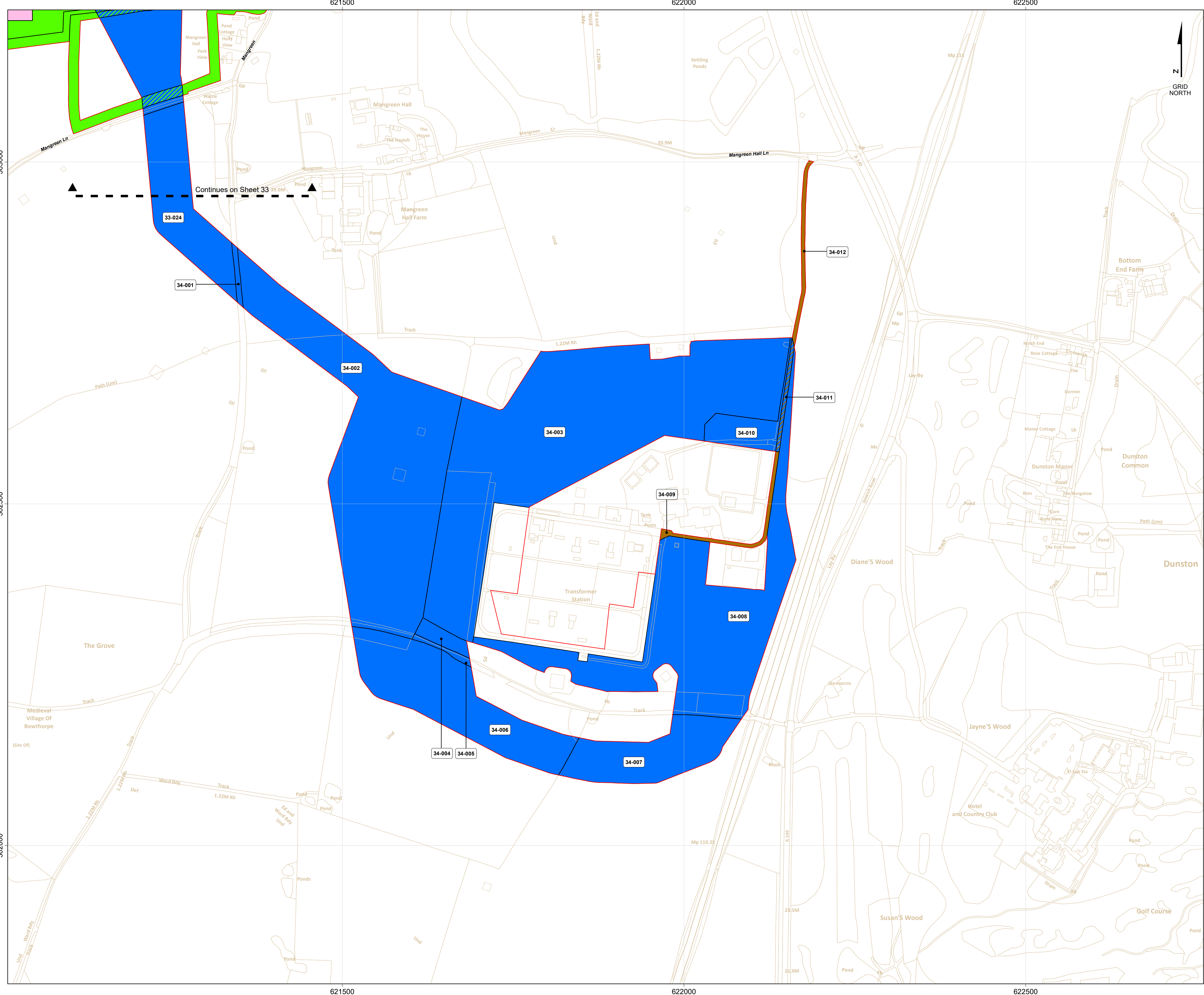
Scale @ A1: 1:2500



REV	REMARK	DATE
00	First Issue	May 2018
01	Second Issue	January 2019
02	Third Issue	March 2019
...
...

Hornsea Project Three Offshore Wind Farm
APFP Regulations Reference: 5(2)(i)
Application Document Number: A2.3
Drawing Number: HQW03APP20
Created by: BENSM
Checked by: PEAKE
Approved by: ORLMA





Hornsea Project Three Offshore Wind Farm

Land Plan – Onshore

Sheet 34 of 35

APFP Regulations Reference : 5(2)(i) Application Document Number : A2.3

Hornsea Project Three

Order Limits

New Connection Works Rights (including restrictions) to be compulsorily acquired and temporary use of land in relation to which it is proposed to suspend or extinguish easements, servitudes and other private rights and temporary use of land

33-024, 34-001, 34-002, 34-003, 34-004, 34-005, 34-006, 34-007, 34-008, 34-010

New Access Rights (including restrictions) to be compulsorily acquired and temporary use of the land and in relation to which it is proposed to suspend or extinguish easements, servitudes and other private rights

34-009, 34-012

New Connection Works Rights and Access Rights (including restrictions) to be compulsorily acquired and temporary use of the land and in relation to which it is proposed to suspend or extinguish easements, servitudes and other private rights

34-011

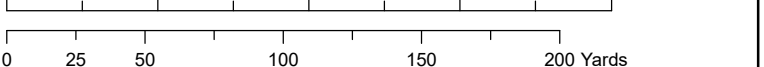
Source: Agreement For Lease © Crown Copyright 2018, all rights reserved. Contains OS Open data © Crown copyright and database right 2018. Contains OS basemap data © Crown copyright and database rights [2017] Ordnance Survey. Licence number: 0100031673



Coordinate system: British National Grid

Vertical reference: ODN

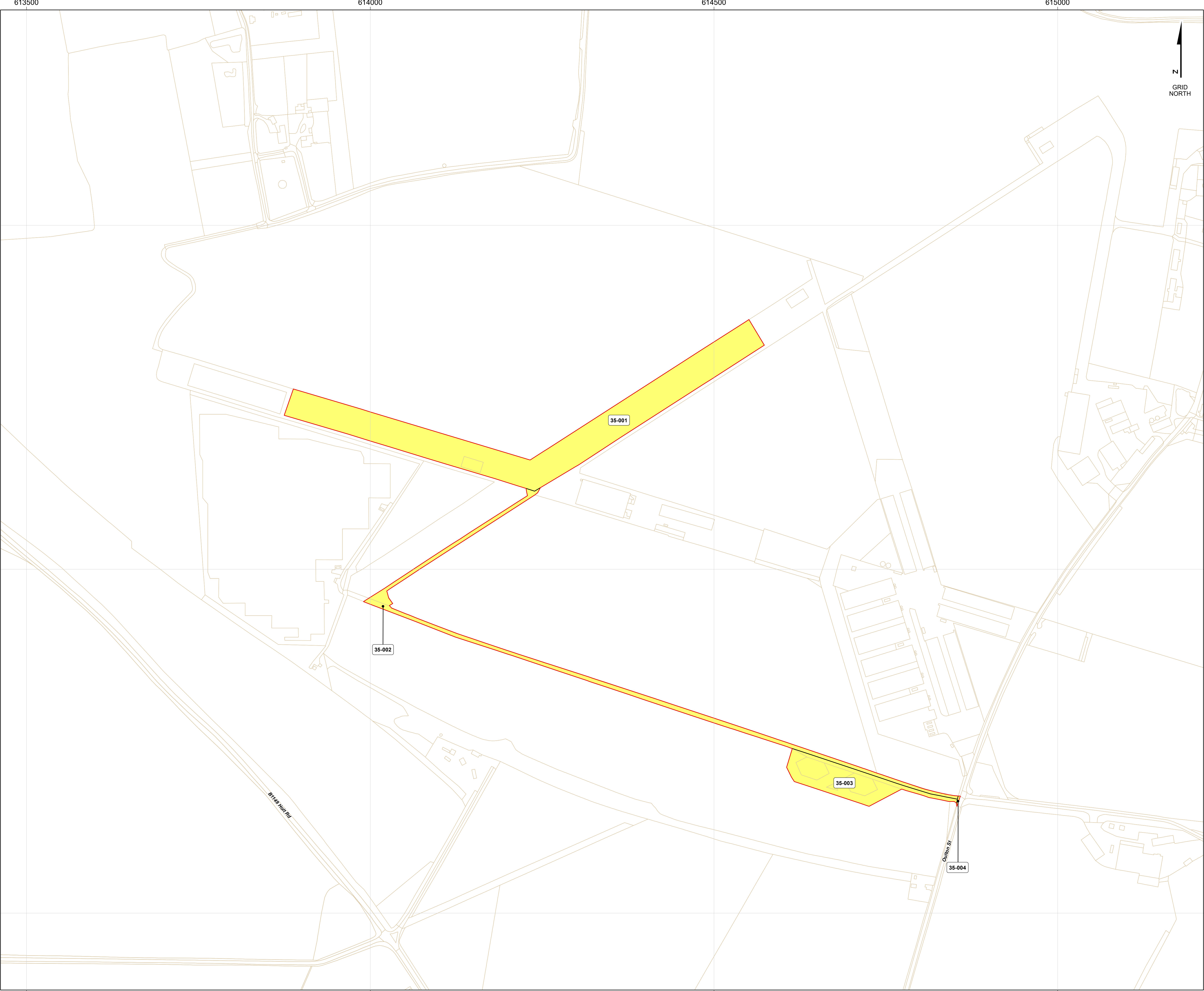
Scale @ A1: 1:2500



REV	REMARK	DATE
00	First Issue	May 2018
01	Second Issue	January 2019
02	Third Issue	March 2019
...
...

Hornsea Project Three Offshore Wind Farm
APFP Regulations Reference: 5(2)(i)
Application Document Number: A2.3
Drawing Number: HOW3APP20
Created by: BENSM
Checked by: PEAKE
Approved by: ORLMA





Hornsea Project Three Offshore Wind Farm

Land Plan – Onshore

Sheet 35 of 35

APFP Regulations Reference : 5(2)(i) Application Document Number : A2.3

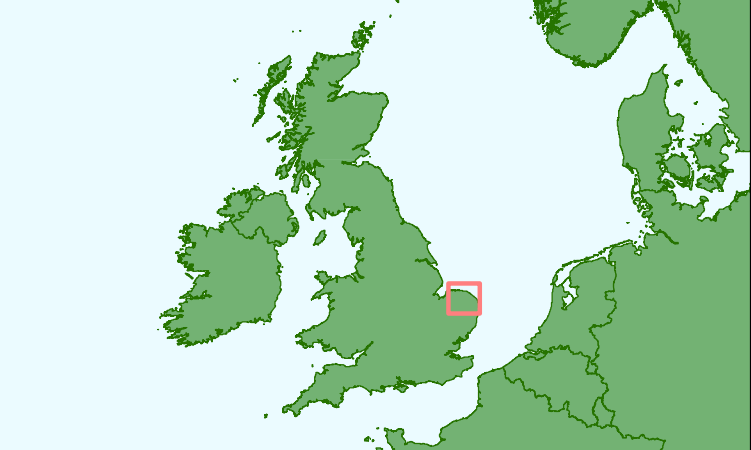
Hornsea Project Three

Order Limits

Temporary use of land and in relation to which it is proposed to temporarily suspend easements, servitudes and other private rights

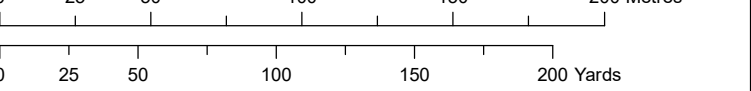
35-001, 35-002, 35-003, 35-004

Source:
Agreement For Lease © Crown Copyright 2018, all rights reserved
Contains OS Open data © Crown copyright and database right 2018
Contains OS basemap data © Crown copyright and database rights [2017] Ordnance Survey. Licence number: 0100031673



Coordinate system: British National Grid
Vertical reference: ODN

Scale @ A1: 1:2500



REV	REMARK	DATE
00	First Issue	May 2018
01	Second Issue	January 2019
02	Third Issue	March 2019
...
...

Hornsea Project Three Offshore Wind Farm
APFP Regulations Reference: 5(2)(i)
Application Document Number: A2.3
Drawing Number: HOW03APP20
Created by: BENSM
Checked by: PEAKE
Approved by: ORLMA

